


THE ANCIENT MONUMENTS AND ARCHAEOLOGICAL AREAS ACT 1979 971
AMENDED ENTRY IN THE SCHEDULE OF MONUMENTS

The entry in the Schedule of monuments appearing to the Scottish Ministers to be of national importance compiled and maintained by them under section 1(1) of the above Act in respect of the monument known as Aquhorthies, stone circle, cairn and platform 220m NNE of., dated 16 January 1996 and recorded in the Division of the General Register of Sasines for the County of Kincardine on 13 June 1996 is hereby in accordance with the provisions of section 1(5) of the above Act amended to describe the name of the monument as Aquhorthies, stone circle, cairn and platform 200m NNE of.

Subscribed by Malcolm Cooper, Chief Inspector with Historic Scotland, being an officer of the Scottish Ministers at Edinburgh on the 4 day of March Two thousand and eight, before this witness Victoria Ball, of Longmore House, Salisbury Place, Edinburgh.

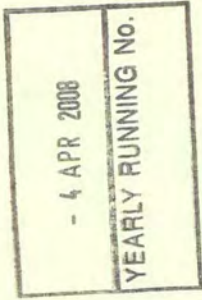


Witness



Chief Inspector

REGISTERS OF SCOTLAND
GENERAL REGISTER OF SASINES
COUNTY OF KINCARDINE
YEAR 2008
YEARLY RUNNING NUMBER 301
PRESENTED AND RECORDED ON 04 APR 2008



171

RINE 13

12

THE ANCIENT MONUMENTS AND
ARCHAEOLOGICAL AREAS ACT 1979

Amended Entry in the Schedule of
Monuments

2008

Re: The Monument known as
Aquhorthies, stone circle, cairn and platform
200m NNE of

in the Parish of Banchory-Devenick and
County of Kincardine

Search Sheet No: 171

Historic Scotland
Longmore House
Salisbury Place
Edinburgh

SC1637584901

LD00284.Sch

THE ANCIENT MONUMENTS AND ARCHAEOLOGICAL AREAS ACT 1979
ENTRY IN THE SCHEDULE OF MONUMENTS

The monument known as Aquhorthies, stone circle, cairn and platform 220m NNE of comprises the remains of a very well preserved stone circle surrounding a well preserved ring cairn, immediately adjacent to an apparently artificial platform. The area to be scheduled, to include the stone circle, the ring cairn, the platform and an area around in which remains associated with the construction and use of the monument may survive, measures 60m N to S by 40m E to W. The monument, which lies in the Parish of Banchory-Devenick and the County of Kincardine as shown outlined in red on the Plan annexed and executed as relative hereto

[REDACTED], is hereby included in the Schedule of Monuments appearing to the Secretary of State for Scotland to be of national importance compiled and maintained by him under section 1(1) of the Ancient Monuments and Archaeological Areas Act 1979.

Given under the Seal of the Secretary of State for Scotland.

[REDACTED]
Assistant Secretary

Date 16 JANUARY 1996

Historic Scotland
Longmore House
Salisbury Place
EDINBURGH
EH9 1SH

Register on behalf of the Secretary of State for Scotland in the Register of the County of Kincardine.

[REDACTED]
Solicitor, Edinburgh, Agent

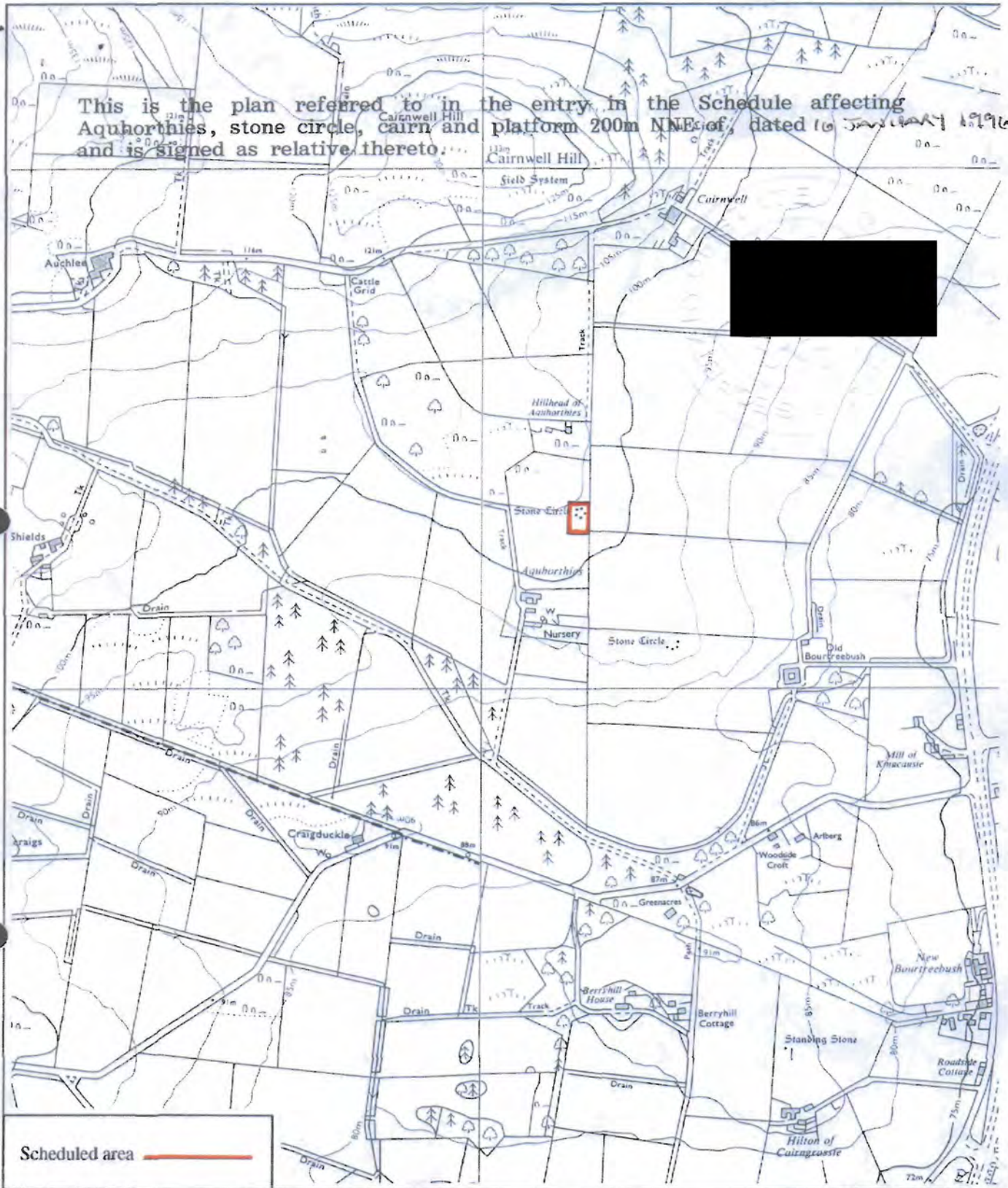
KC 96 - 183

MFA05356

REGISTERS OF SCOTLAND
GENERAL REGISTER OF SASINES
- COUNTY OF KINCARDINE

Fiche... 183... Frame... 28...
Presented and Recorded on 13 JUN 1996

This is the plan referred to in the entry in the Schedule affecting Aquhorthies, stone circle, cairn and platform 200m NNE of, dated 16 January 1916 and is signed as relative thereto.



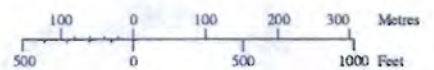
Aqhorthies, stone circle, cairn and platform 200m NNE of

Banchory-Devenick Parish



Sheet: NO99NW

Scale 1:10,000




© Crown copyright reserved

171 $\frac{B}{85}$, $\frac{101}{1-5}$

KINC

THE ANCIENT MONUMENTS AND
ARCHAEOLOGICAL AREAS ACT 1979



Entry in the Schedule of Monuments

1996

Re: The Monument known as
Aquthorthies, stone circle, cairn and platform
220m NNE of

in the Parish of Banchory-Devenick and
County of Kincardine

7

Search Sheet No: 171

Solicitor
to the
Secretary of State
for Scotland
New St Andrew's House
Edinburgh

MFA05256