

INV

THE ANCIENT MONUMENTS AND  
ARCHAEOLOGICAL AREAS ACT 1979

Entry in the Schedule of Monuments

16 MAY 2001  
~~10 MAY 2001~~  
4288

2001

Re: The Monument known as  
An Carra, standing stone

in the Parish of South Uist and  
County of Inverness

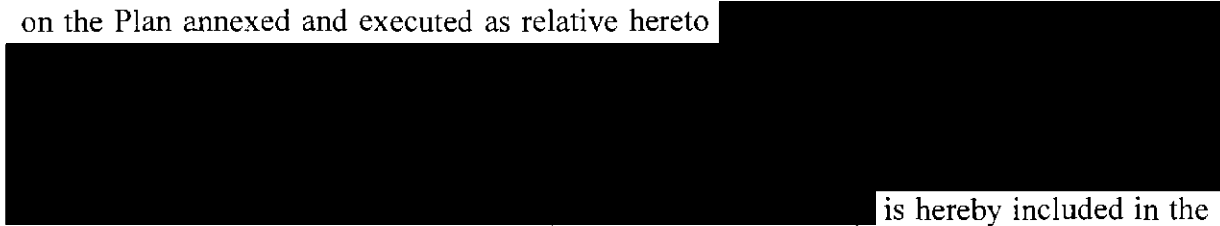
44  
43

Search Sheet No: 445

Historic Scotland  
Longmore House  
Salisbury Place  
Edinburgh

THE ANCIENT MONUMENTS AND ARCHAEOLOGICAL AREAS ACT 1979  
ENTRY IN THE SCHEDULE OF MONUMENTS

The monument known as An Carra, standing stone comprises a standing stone of prehistoric date, visible as an upstanding monument, and most likely relates to ritual activity of Neolithic or Bronze Age date. The area to be scheduled comprises the remains described and an area around them within which related material may be expected to be found. It is circular, with a diameter of 10m centred on the standing stone. The monument, which lies in the Parish of South Uist and the County of Inverness as shown outlined in red on the Plan annexed and executed as relative hereto



is hereby included in the Schedule of Monuments appearing to the Scottish Ministers to be of national importance compiled and maintained by them under section 1(1) of the Ancient Monuments and Archaeological Areas Act 1979.

Subscribed by Frank James Lawrie, Director of Heritage Policy with Historic Scotland, being an officer of the Scottish Ministers at Edinburgh on the 16<sup>th</sup> day of February Two thousand and one, before this witness Lesley Macdonald, of Longmore House, Salisbury Place, Edinburgh.




Witness



Director of Heritage Policy

Register on behalf of the Scottish Ministers in the Register of the County of Inverness.

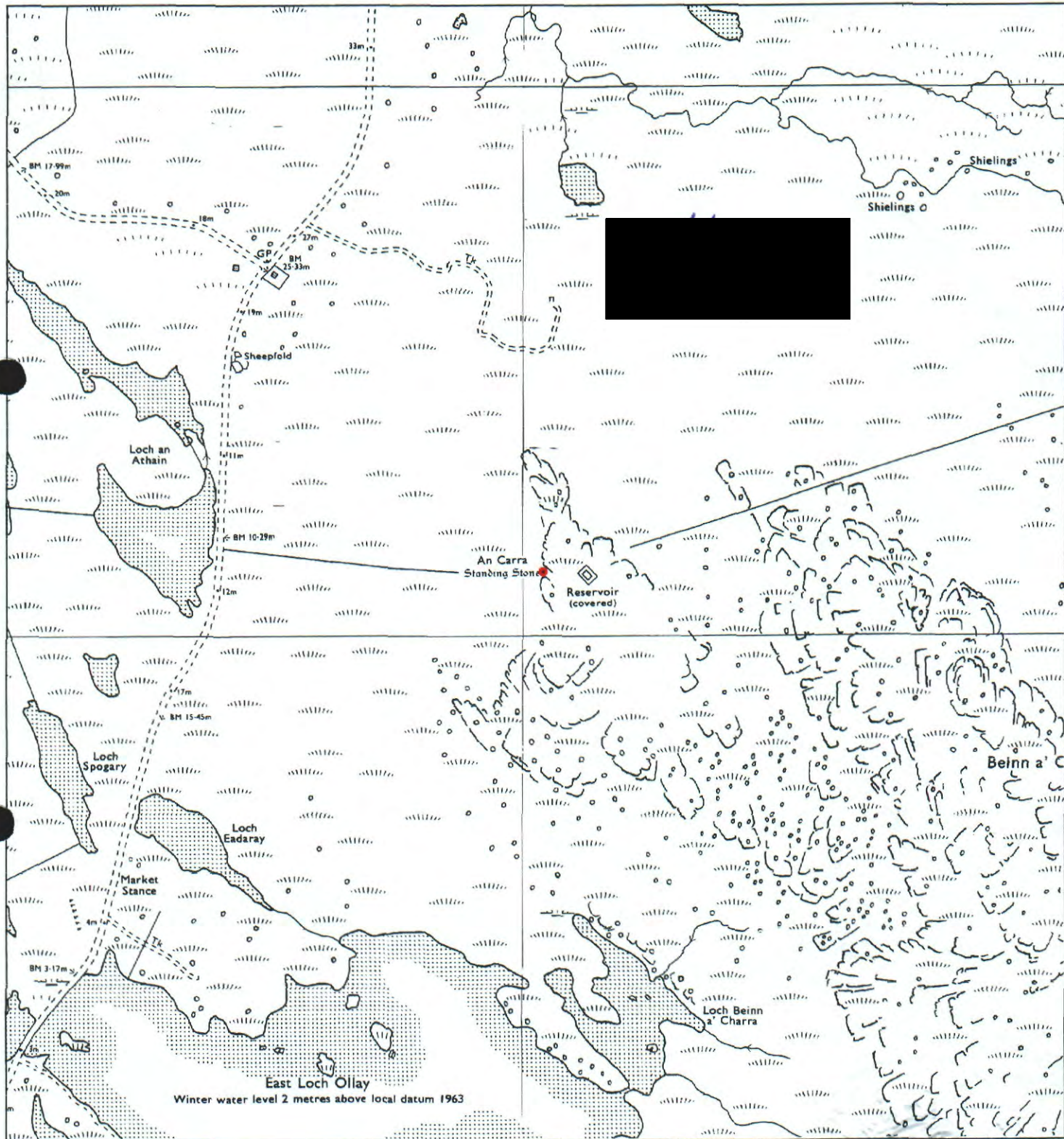


An Officer of the Scottish Ministers

MFA05488

REGISTERS OF SCOTLAND  
GENERAL REGISTER OF SASINES  
COUNTY OF INVERNESS  
FICHE 256 FRAME 24  
PRESENTED & RECORDED ON 16 MAY 2001


This is the plan referred to in the entry in the Schedule affecting  
 An Carra, standing stone,  
 dated: 16 February 2009 and is signed as relative thereto.



An Carra, standing stone  
 South Uist Parish  
 Scheduled Area —————

N  
  
 MapSheet: NF73SE

Scale 1:10,000

100 0 100 200 300 400 500 Meters  


This map is reproduced from the OS map by Historic Scotland with the permission of The Controller of Her Majesty's Stationery Office, ©Crown copyright. Unauthorised reproduction infringes Crown Copyright and may lead to prosecution or civil proceedings. Licence No. GD 03135G0014.