


ELN

THE ANCIENT MONUMENTS AND  
ARCHAEOLOGICAL AREAS ACT 1979

S11263510402

Entry in the Schedule of Monuments



10

2000

7780

Re: The Monument known as  
Preston Tower and Dovecot

in the Parish of Prestonpans and  
County of East Lothian

1117	2979	7780
1117	2979	7780
1117	2979	7780


Search Sheet No: 1117  
2979  
7780

Historic Scotland  
Longmore House  
Salisbury Place  
Edinburgh

FAS 1090

THE ANCIENT MONUMENTS AND ARCHAEOLOGICAL AREAS ACT 1979  
ENTRY IN THE SCHEDULE OF MONUMENTS

The monument known as Preston Tower and Dovecot comprises the well preserved remains of a late medieval towerhouse and its associated garden and dovecot. The tower is L-plan with the outshot housing a separate stack of rooms, including a prison and pit, rather than a stair. The area to be scheduled includes all the above features. It is defined by and includes the boundary wall of the garden and measures approximately 110m NNW-SSE, by a maximum of 50m ENW-WSW. The monument, which lies in the Parish of Prestonpans and the County of East Lothian as shown outlined in red on the Plan annexed and executed as relative hereto



is hereby included in the Schedule of Monuments appearing to the Scottish Ministers to be of national importance compiled and maintained by them under section 1(1) of the Ancient Monuments and Archaeological Areas Act 1979.

Subscribed by Frank James Lawrie, Director of Heritage Policy with Historic Scotland, being an officer of the Scottish Ministers at Edinburgh on the 13<sup>th</sup> day of December Two thousand, before this witness Lesley Macdonald, of Longmore House, Salisbury Place, Edinburgh.



Director of Heritage Policy

Register on behalf of the Scottish Ministers in the Register of the County of East Lothian.



An Officer of the Scottish Ministers

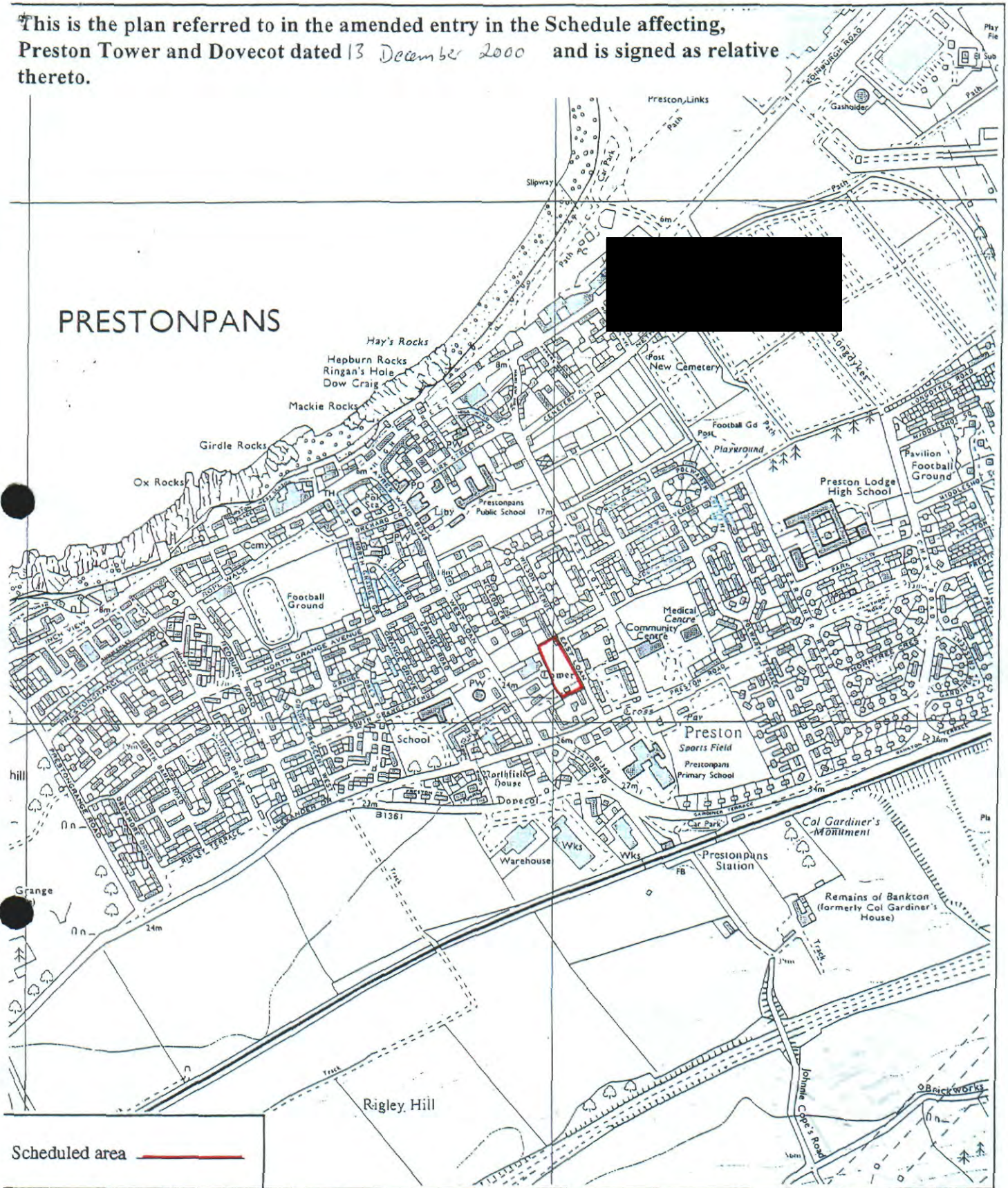
MFA08963

ELN 01 15

REGISTERS OF SCOTLAND  
GENERAL REGISTER OF SASINES  
COUNTY OF EAST LOTHIAN  
FICHE 15 FRAME 17  
PRESENTED & RECORDED ON 13 FEB 2001

17

This is the plan referred to in the amended entry in the Schedule affecting, Preston Tower and Dovecot dated 13 December 2000 and is signed as relative thereto.



Scheduled area ———

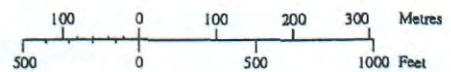
Preston Tower and Dovecot

Prestonpans Parish



Sheet: NT37SE

Scale 1:10,000



© Crown copyright reserved