

The monument known as Repentance Tower comprises the remains of an intact, roofed, near-square tower dating to the mid-16<sup>th</sup> century. The tower is located on a small prominent hill at 100m above sea level. It sits on the S bank of the River Annan, 4km north of the Solway Firth, and is surrounded by a walled burial enclosure. The tower measures externally 7m N-S by 8m transversely and stands at over 20m high. The area to be scheduled is sub-rectangular on plan, to include the tower and an area around within which evidence relating to its construction and use may survive. Specifically excluded to allow for their maintenance are the above-ground elements of a base cairn, its interpretation board and a stone wall. The monument, which lies in the Parish of Cummertrees and the County of Dumfries as shown outlined in red on the Plan annexed and executed as relative hereto

[REDACTED], is hereby included in the Schedule of Monuments appearing to the Scottish Ministers to be of national importance compiled and maintained by them under section 1(1) of the Ancient Monuments and Archaeological Areas Act 1979.

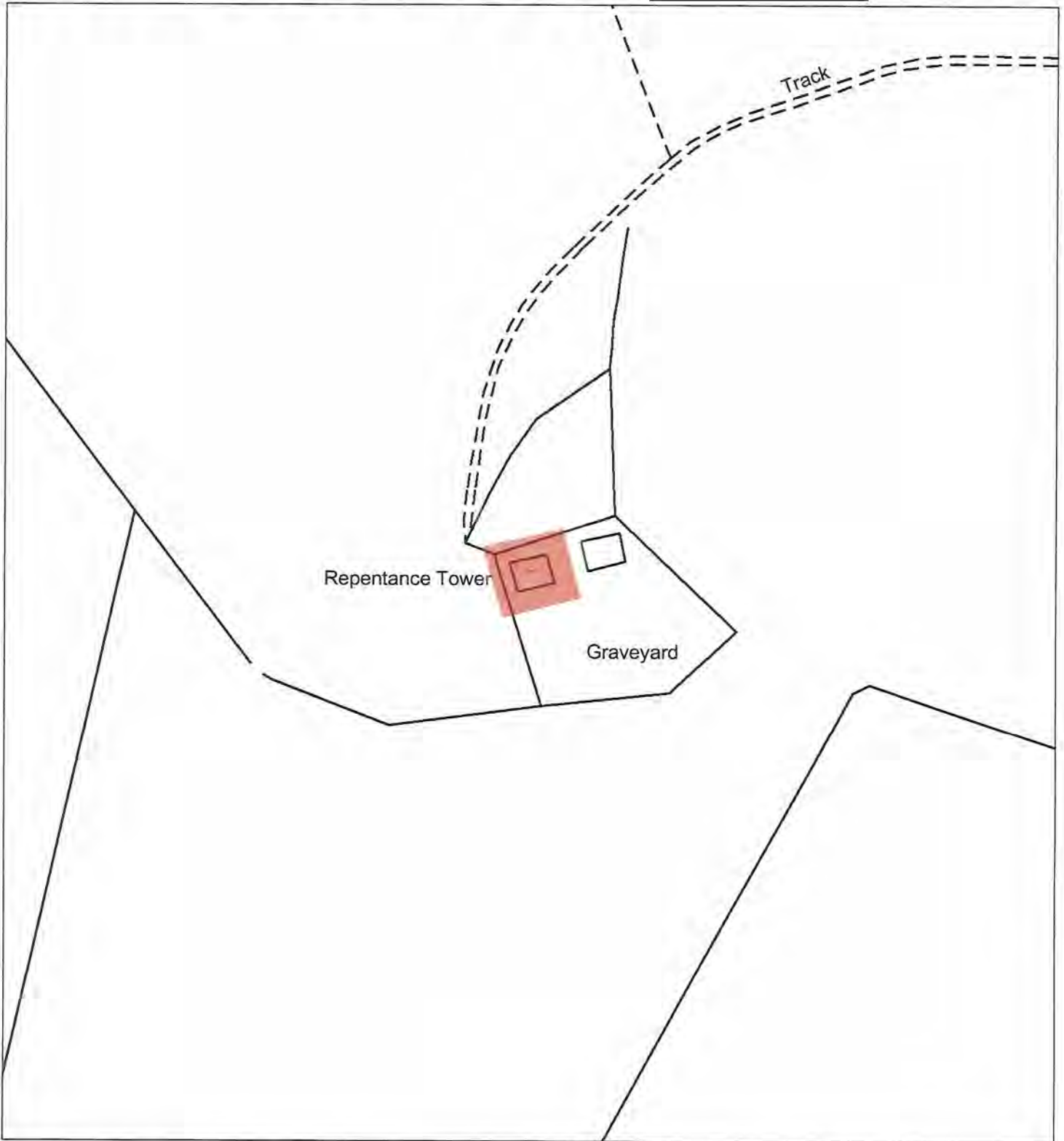
Subscribed by Malcolm Cooper, Chief Inspector with Historic Scotland, being an officer of the Scottish Ministers at Edinburgh on the 7 day of February Two thousand and eight, before this witness Victoria Ball, of Longmore House, Salisbury Place, Edinburgh.

[REDACTED] Chief Inspector


REGISTERS OF SCOTLAND  
GENERAL REGISTER OF SASINES  
COUNTY OF DUMFRIES  
YEAR 2008 354  
YEARLY RUNNING NUMBER  
PRESENTED AND RECORDED ON 19 MAR 2008

This is the plan referred to in the entry in the Schedule affecting  
Repentance Tower

dated: 7/2/08 and is signed as relative thereto.




Index No: 706  
Repentance Tower

Cummertrees Parish  
Scheduled Area 



Mapsheet(s):  
NY17SE

Scale: 1:1,250  
 Metres

This map is reproduced from Ordnance Survey material with the permission of Ordnance Survey on behalf of the Controller of Her Majesty's Stationery Office © Crown copyright. Unauthorised reproduction infringes Crown copyright and may lead to prosecution or civil proceedings. Historic Scotland Licence No. 100017509 [2007].

19 MAR 2008
YEARLY RUNNING NO

BMF

(16)

THE ANCIENT MONUMENTS AND  
ARCHAEOLOGICAL AREAS ACT 1979

Entry in the Schedule of Monuments

2008

Re: The Monument known as  
Repentance Tower

in the Parish of Cummertrees and  
County of Dumfries

Search Sheet No: 109

Historic Scotland  
Longmore House  
Salisbury Place  
Edinburgh