

Walter Finlay, W.S.  
55 Frederick Street,  
Edinburgh.

7th July 1938  
2-3  
Tom id Bell

Gaitthness hie 221. 65.

20 AUG 1938

C-15

135

19/64498

C E R T I F I C A T E

OF

SERVICE OF NOTICE

By The Commissioners of H.M.  
Works etc. under Sections 6  
and 16 of the Ancient Monu-  
ments Act 1931.


1938.

Affecting the Mulloch of Shalm-  
stry in the Parish of Thurso  
and County of Caithness.

WALTER FINLAY, W.S.  
Solicitor to H.M.W. Works &c.

544

**IN THE MATTER OF THE ANCIENT MONUMENTS  
ACTS, 1913 AND 1931.**



the owner of the Monument known as the "Tulloch of Shalmstry" (brough or mound) occupying an irregular area of ground bounded on the south-west by the road between Thurso and Wick along which it extends 80 feet and measuring 120 feet at its greatest length from north-east to south-west and 90 feet at its greatest breadth from south-east to north-west, the westmost point of said area being situated 310 yards south-east by south of the south corner of Shalmstry farm buildings, 450 yards north-west of the west corner of Bulliemore farm buildings and 570 yards north-east of the Bench Mark 82.1 on the south-east gable of the north-east wing of the farm buildings at Todholes being the subjects indicated in red colour on the annexed plan and being part of


the property known as the Farm of Shalmstry

situated in the Parish of Thurso and  
County of Caithness.

In accordance with the provisions of Section 6 of the Ancient Monuments Act, 1931, the Commissioners of His Majesty's Works and Public Buildings hereby give you notice that it is their intention to include the Monument above specified in a list of monuments to be published by them under Section 12 of the Ancient Monuments Consolidation and Amendment Act, 1913.

Dated this 23rd day of June, 1938 .

By Order of the Commissioners.



Secretary.

I, Henry Everett, (Officer in Secretariat) in the Office of the Commissioners of H.M. Works and Public Buildings duly authorised by them in that behalf hereby certify that the notice of which the foregoing is a duplicate together with a copy of the plan annexed and signed as relative hereto was served on the before named



by posting on the 23rd day of June 1938

between the hours of 9 o'clock and 10 o'clock forenoon at the

Edinburgh,  
Frederick Street Post Office, Leith, a copy of the same to her,

in a registered letter addressed as follows :—



Register on behalf of the within named Commissioners of His Majesty's Works and Public Buildings in the Register of the County  
of Caithness.



W. S.,  
Edinburgh, Agent.

REGISTERS and RECORDS of SCOTLAND

GENERAL INDEX OF BORN

of the Parish of *St. Andrew's*

BOOK *221* FOLIO *65*

PRESENTED IN REGISTER *29 July 1938*




KEDDIE.





YARDS 100. 50. 0. 100. 200. 300. 400. 500. 600. 700. 800. 900. 1000 YARDS.



TULLOCH OF SHALMSTRY

H.M.  
OFFICE OF  
WORKS.

This is the plan referred to in my Certificate of Service of

Notice affecting "Tulloch of Shalmstry" (broch)

dated 23rd June, 1938 and is signed as  
relative thereto.



REGISTERS and RECORDS of SCOTLAND  
GENERAL REGISTER OF SASINES  
Duplicate of this Plan  
received *4th July* 1938  
