


CM

THE ANCIENT MONUMENTS AND
ARCHAEOLOGICAL AREAS ACT 1979

301*



Entry in the Schedule of Monuments

2000

Handwritten marks, possibly initials or a signature.

Re: The Monument known as
Garrywhin, fort and settlement, Ulbster

in the Parish of Wick and
County of Caithness

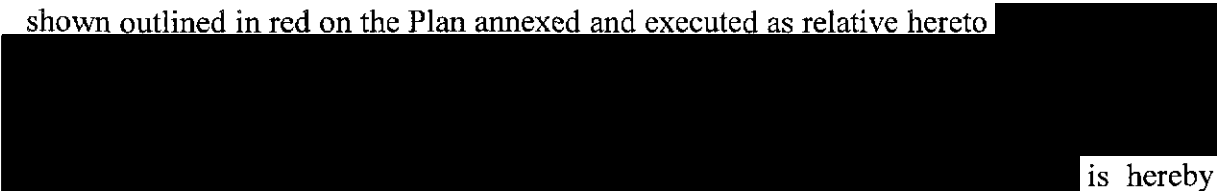
Search Sheet No: 301 *

Historic Scotland
Longmore House
Salisbury Place
Edinburgh

MFA09474


THE ANCIENT MONUMENTS AND ARCHAEOLOGICAL AREAS ACT 1979
ENTRY IN THE SCHEDULE OF MONUMENTS

The monument known as Garrywhin, fort and settlement, Uibster comprises a prehistoric fort on the summit of Garrywhin, and associated remains, including at least 2 hut circles, immediately south of it. The area to be scheduled is irregular on plan, bounded by a line about 10m outside the outer face of the fort wall on the N, E and W sides and extending southwards to the N edge of a small loch. It measures a maximum of 270m along its long axis by a maximum of 88m transversely. This area includes the fort, hut circles and associated field walls and an area around and between them in which additional remains are likely to survive. It excludes the area where a dam and sluice hold back the waters of the loch. The monument, which lies in the Parish of Wick and the County of Caithness as shown outlined in red on the Plan annexed and executed as relative hereto




is hereby included in the Schedule of Monuments appearing to the Scottish Ministers to be of national importance compiled and maintained by them under section 1(1) of the Ancient Monuments and Archaeological Areas Act 1979.

Subscribed by Frank James Lawrie, Director of Heritage Policy with Historic Scotland, being an officer of the Scottish Ministers at Edinburgh on the ^{7th} day of ~~November~~ Two thousand, before this witness Lesley Macdonald, of Longmore House, Salisbury Place, Edinburgh.



Director of Heritage Policy

Register on behalf of the Scottish Ministers in the Register of the County of Caithness.



An Officer of the Scottish Ministers

MFA09674

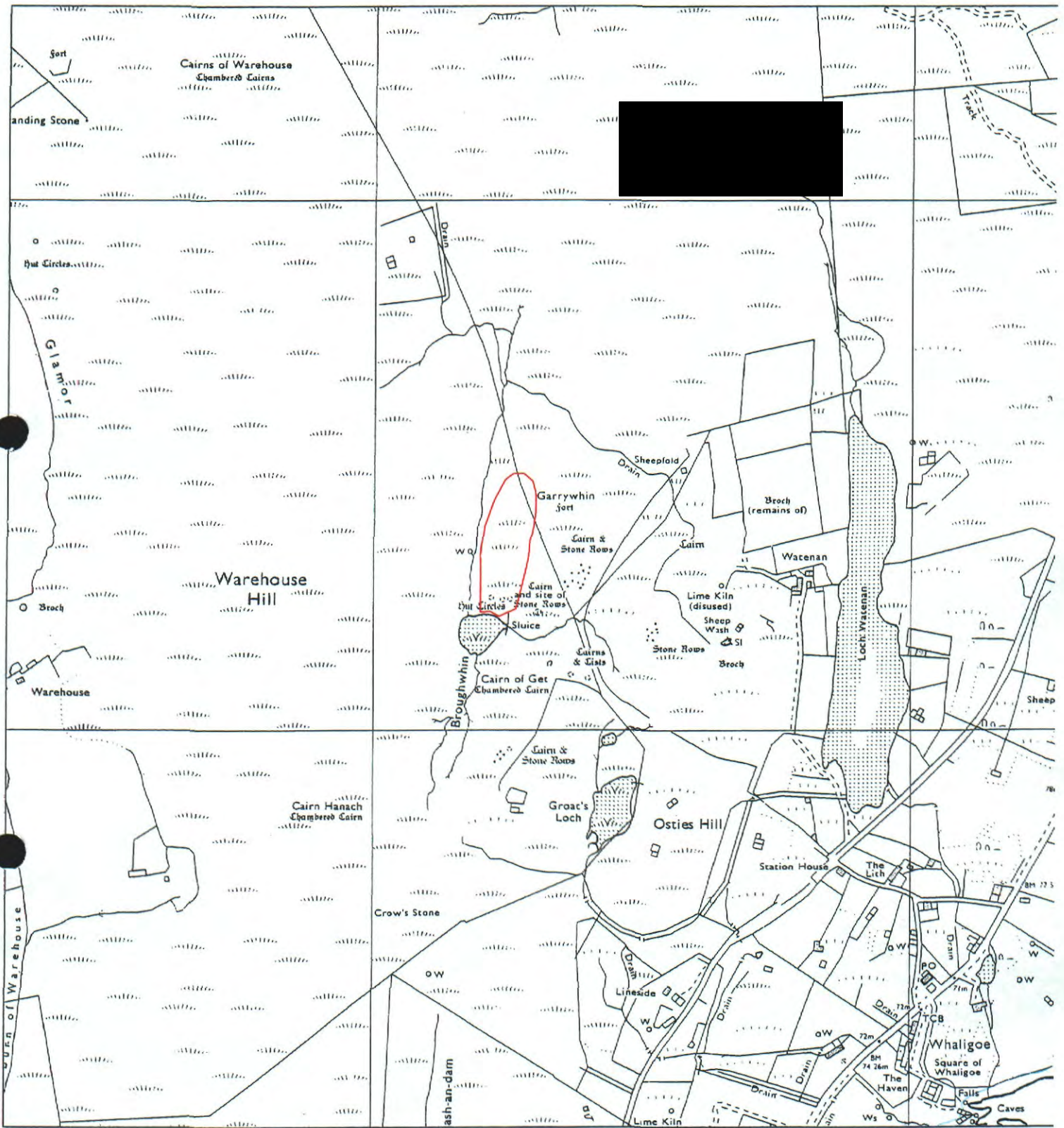
REGISTERS OF SCOTLAND
GENERAL REGISTER OF SASINES
COUNTY OF CAITHNESS
FICHE 10 FRAME 24
PRESENTED & RECORDED ON

24 JAN 2001

CTH - 0 1 - 1 0

24

This is the plan referred to in the Schedule affecting Garrywhin, fort and settlement, Ulbster dated 7 November 2000 and is signed as relative thereto.



Garrywhin, fort and settlement, Ulbster

Wick Parish

Scheduled Area



Sheet: ND34SW

Scale 1:10000

100 0 100 200 300 400 Meters

This map is reproduced from the OS map by Historic Scotland with the permission of The Controller of Her Majesty's Stationery Office, © Crown copyright. Unauthorised reproduction infringes Crown Copyright and may lead to prosecution or civil proceedings. Licence No. GD 03135G0014.