

BER

W/287-2907 }
SS 4649 52/126 }

31 OCT 2001
YEARLY RUNNING NO. 560

THE ANCIENT MONUMENTS AND
ARCHAEOLOGICAL AREAS ACT 1979

Entry in the Schedule of Monuments

3

2001

Re: The Monument known as
Preston Cleugh, fort 2000m N of Preston
in the Parish of Bunkle and Preston and
County of Berwick

Search Sheet No: 4649

Historic Scotland
Longmore House
Salisbury Place
Edinburgh


THE ANCIENT MONUMENTS AND ARCHAEOLOGICAL AREAS ACT 1979
ENTRY IN THE SCHEDULE OF MONUMENTS

The monument known as Preston Cleugh, fort 2000m N of Preston comprises a later prehistoric fort, a defended settlement dating from the early to middle phases of the Iron Age (c.500-100BC). The area to be scheduled is irregular in shape, measuring a maximum of 140m N-S by 150m E-W. The top 30cm of road surface within the scheduled area is specifically excluded from the scheduling. The monument, which lies in the Parish of Bunkle and Preston and the County of Berwick as shown outlined in red on the Plan annexed and executed as relative hereto




is hereby included in the Schedule of Monuments appearing to the Scottish Ministers to be of national importance compiled and maintained by them under section 1(1) of the Ancient Monuments and Archaeological Areas Act 1979.

Subscribed by Frank James Lawrie, Director of Heritage Policy with Historic Scotland, being an officer of the Scottish Ministers at Edinburgh on the 13th day of September Two thousand and one, before this witness Lesley Macdonald, of Longmore House, Salisbury Place, Edinburgh.



Witness



Director of Heritage Policy

Register on behalf of the Scottish Ministers in the Register of the County of Berwick.



An Officer of the Scottish Ministers

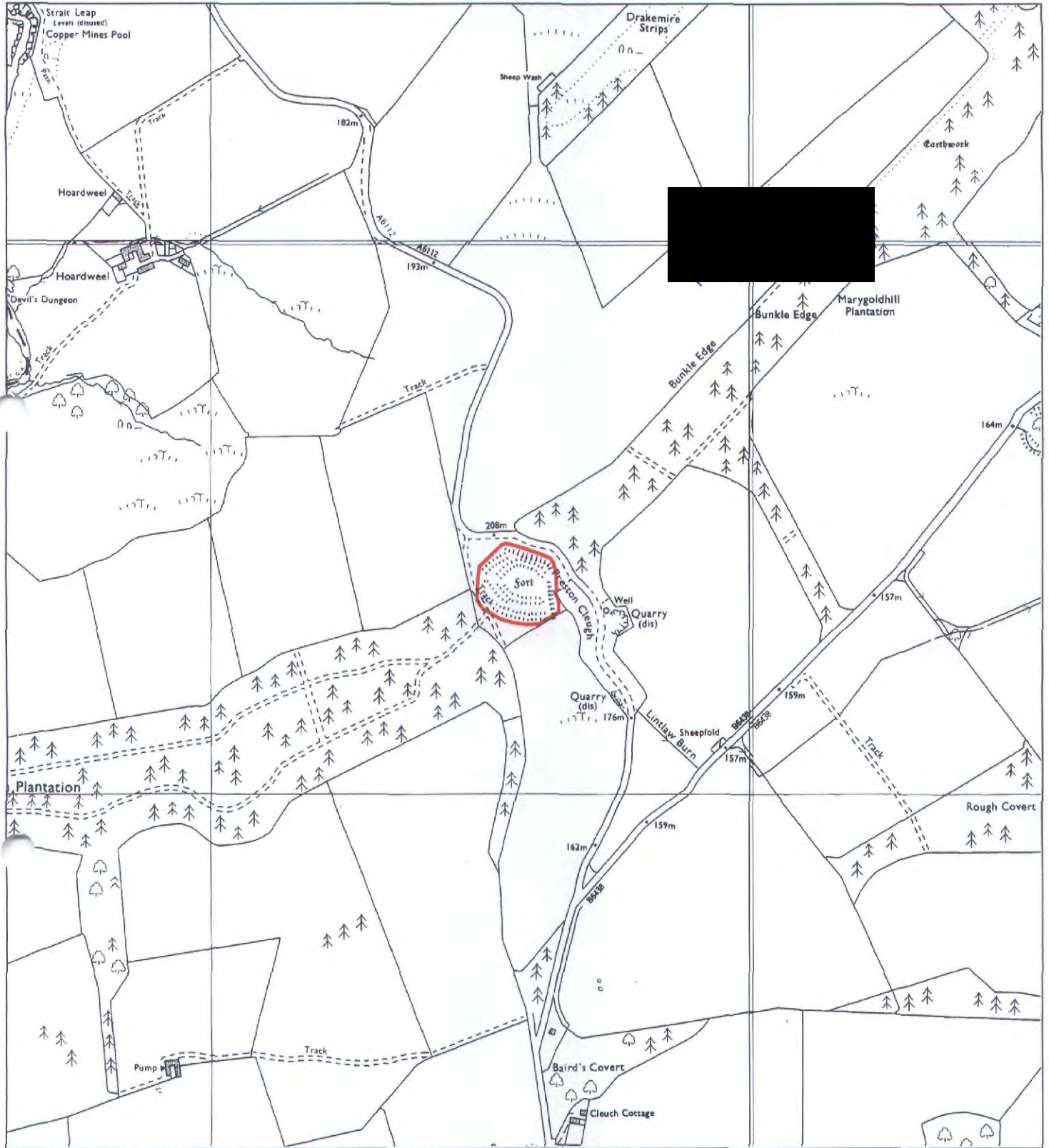
MFA06188

REGISTERS OF SCOTLAND
GENERAL REGISTER OF SASINES
COUNTY OF BERWICK
FICHE 48 FRAME 34
PRESENTED & RECORDED ON 31 OCT 2001

BER 0 1 48

34

This is the plan referred to in the entry in the Schedule affecting
 Preston Cleugh, fort 2000m N of Preston,
 dated: 13 September 2001 and is signed as relative thereto.



Preston Cleugh, fort 2000m N of Preston

Bunkle and Preston Parish

Scheduled Area



MapSheet: NT75NE

Scale 1:10,000



This map is reproduced from the OS map by Historic Scotland with the permission of The Controller of Her Majesty's Stationery Office. © Crown copyright. Unauthorised reproduction infringes Crown Copyright and may lead to prosecution or civil proceedings. Licence No. GD 03135G0014.