


Bnf



THE ANCIENT MONUMENTS AND
ARCHAEOLOGICAL AREAS ACT 1979

Entry in the Schedule of Monuments

10 *gms*

2000

Re: The Monument known as
Backhill of Drachlaw, stone circie


in the Parish of Inverkeithny and
County of Banff

Search Sheet No: 4451
5077

Historic Scotland
Longmore House
Salisbury Place
Edinburgh

THE ANCIENT MONUMENTS AND ARCHAEOLOGICAL AREAS ACT 1979
ENTRY IN THE SCHEDULE OF MONUMENTS

The monument known as Backhill of Drachlaw, stone circle comprises a stone circle approximately 160m west of Backhill of Drachlaw Farm. The area to be scheduled is a circle 30m in diameter centred on the circle, to include the remains of the stone circle and an area around in which traces of activities associated with the construction and use of the monument may survive. The monument, which lies in the Parish of Inverkeithny and the County of Banff as shown outlined in red on the Plan annexed and executed as relative hereto




is hereby included in the Schedule of Monuments appearing to the Scottish Ministers to be of national importance compiled and maintained by them under section 1(1) of the Ancient Monuments and Archaeological Areas Act 1979.

Subscribed by Frank James Lawrie, Director of Heritage Policy with Historic Scotland, being an officer of the Scottish Ministers at Edinburgh on the 9th day of November Two thousand, before this witness Lesley Macdonald, of Longmore House, Salisbury Place, Edinburgh.



Witness



Director of Heritage Policy

Register on behalf of the Scottish Ministers in the Register of the County of Banff.



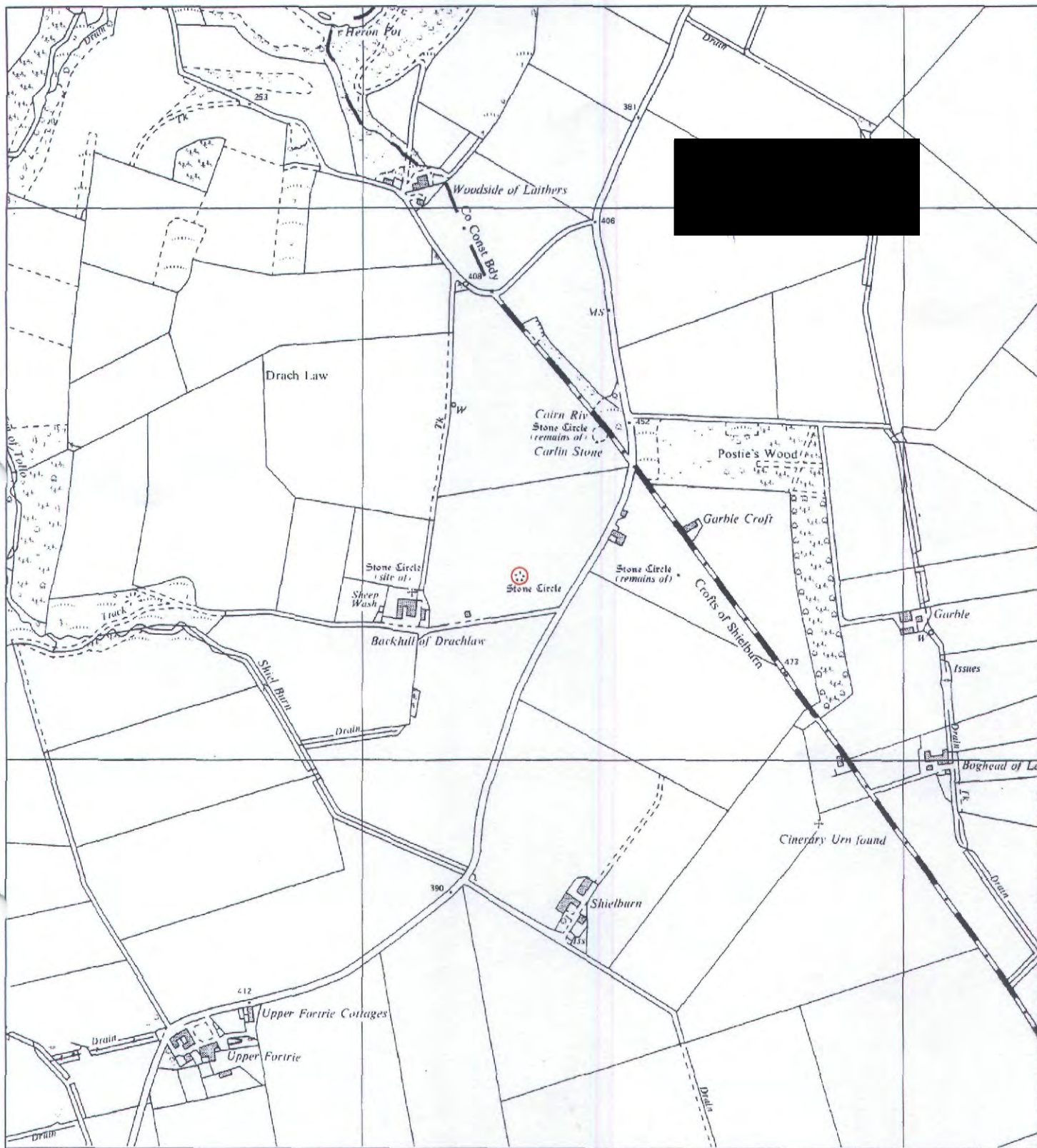
An Officer of the Scottish Ministers

MFA09581

BNF 01 44

REGISTERS OF SCOTLAND
GENERAL REGISTER OF SASINES
COUNTY OF BANFF
FICHE 44 FRAME 18
PRESENTED & RECORDED ON 08 MAR 2001 18

This is the plan referred to in the entry in the Schedule affecting Backhill of Drachlaw, stone circle, dated: 9 November 2000 and is signed as relative thereto.



Backhill of Drachlaw, stone circle

Inverkeithny Parish

Scheduled Area



N



MapSheet: NJ64NE

Scale 1:10,000

100 0 100 200 300 400 500 Meters

This map is reproduced from the OS map by Historic Scotland with the permission of The Controller of Her Majesty's Stationery Office, © Crown copyright. Unauthorised reproduction infringes Crown Copyright and may lead to prosecution or civil proceedings. Licence No. GD 03135G0014.