

Isakles Finlay W.S.
55, Frederick Street,
Edinburgh 2.

W. G. M. W. }
Cpa pub ps } 4.11.34.

Miss Finlay
20th Dec 1933.
12-1

Argyll Lib 721-84-85

2 pp @ 3/.

Ad val Fee

£ 0-6-0

£ 0-5-0

£ 0-11-0

11
21st Feby 1934.

5
Clerk

W. Finlay

Testificate

Service of Fisheries

By the Commissioners of H.M. Fisheries
the under Sections 6 and 16 of the
Ancient Tenements Act 1921.

1933.

Speaking by: Isakles Finlay W.S.
Fisher's Lodge School in the Parish of
Fiddaich and Bunkie of Argyll


275

Isakles Finlay W.S.
Fisher's Lodge School of Argyll

O.W.1106

No. A.M.14/33360.

IN THE MATTER OF THE ANCIENT MONUMENTS ACTS, 1913 and 1931.



the owner of the Monument known as Cup-marked rock in a field to the east of Barnasload Plantation on the west side of the road leading north from Nether Largie School, approximately 480 yards north of Nether Largie road junction, Kilmartin, and 260 yards west of the Kilmartin Burn, being the subjects indicated in red colour on the annexed plan and being part of the property known as Poltalloch Estate


situated in the Parish of Kilmartin and County of Argyll.

In accordance with the provisions of Section 6 of the Ancient Monuments Act, 1931, the Commissioners of His Majesty's Works and Public Buildings hereby give you notice that it is their intention to include the Monument above specified in a list of monuments to be published by them under Section 12 of the Ancient Monuments Consolidation and Amendment Act 1913.


Dated this 16th day of November 1933.



I Eustace Doxey Phillips (Officer in Secretariat) in the office of the Commissioners of H.M. Works and Public Buildings duly authorised by them in that behalf hereby certify that the notice of which the foregoing is a duplicate together with a copy of the plan annexed and signed as relative hereto was served on the before named



by posting on the 16th day of November 1933 between the hours of 3 o'clock and 4 o'clock after noon at the Parliament Street Post Office, London, a copy of the same to them



Register on behalf of the within named Commissioners of His Majesty's Works and Public Buildings in the Register of the County of Argyll


REGISTERS and RECORDS of SCOTLAND GENERAL REGISTER OF SASINES.

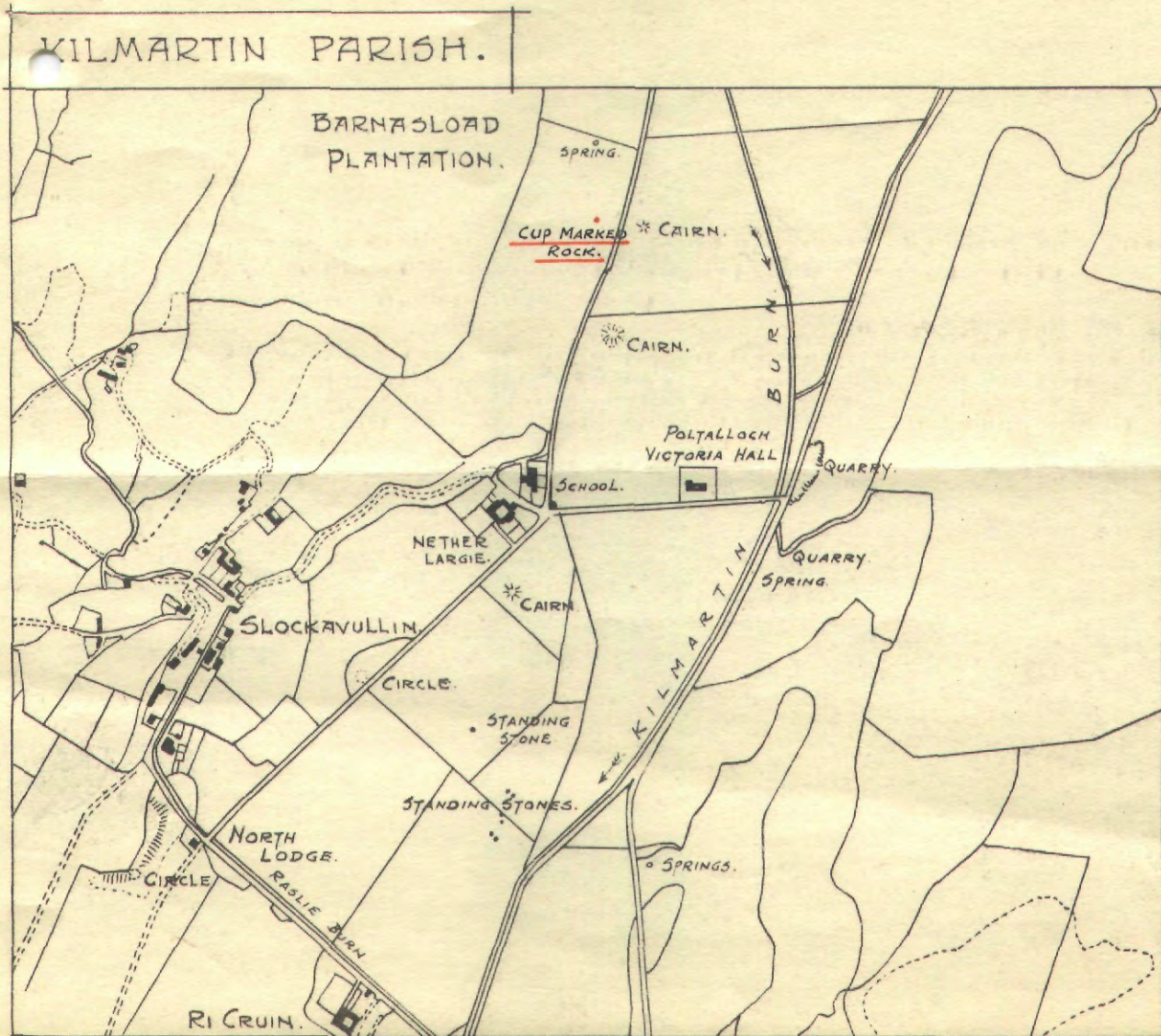
County of Argyll.

BOOK 421 FOLIO 24.85

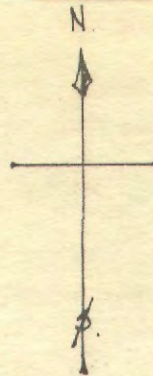


W.S., EDINBURGH, Agent.

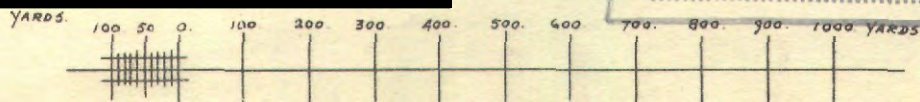




This is the plan referred to in my Certificate of Service of
 Notice affecting Nether Largie
Cup Marked Rock
 dated 16th Nov. 1933 and is signed as
 relative thereto.



RECORDS of SCOTLAND
 GENERAL REGISTER OF SASINES
 Duplicate of this Plan
 33
 KEEPER.



CUP MARKED ROCK. W. SIDE OF ROAD,
 480 YARDS N. OF FORK ROADS,
 NETHER LARGIE. KILMARTIN.

H. M. OFFICE
 OF WORKS 1933