


THE ANCIENT MONUMENTS AND ARCHAEOLOGICAL AREAS ACT 1979 166
ENTRY IN THE SCHEDULE OF MONUMENTS

The monument known as **Braikie Castle, castle 65m S of Wester Braikie** comprises the remains of Braikie Castle, a late 16th-century tower house. The tower is L-shaped in plan with four storeys and a garret, surviving to wall-head height. The castle stands within a grass field, surrounded by agriculturally rich land, on gently sloping ground at around 75m above sea level, overlooking Gighty Burn to the S. The scheduled area is rectangular on plan, measuring 30m WSW-ENE by 25m transversely, to include the remains of the castle and an area around it within which evidence for the monument's construction, use and abandonment is expected to survive. The monument, which lies in the Parish of Kinnell and the County of Angus as shown in red on the Plan annexed and executed as relative hereto



, is hereby included in the Schedule of Monuments appearing to the Scottish Ministers to be of national importance compiled and maintained by them under section 1(1) of the Ancient Monuments and Archaeological Areas Act 1979.

This entry supersedes the Entry in the Schedule of Monuments for the monument known then as **Braikie Castle, Wester Braikie** as referred to in the Certificate of Service of Notice by the Secretary of State for Scotland in respect of the monument dated 23 February 1977 and recorded in the General Register of Sasines for the County of Angus on 20 May 1977.

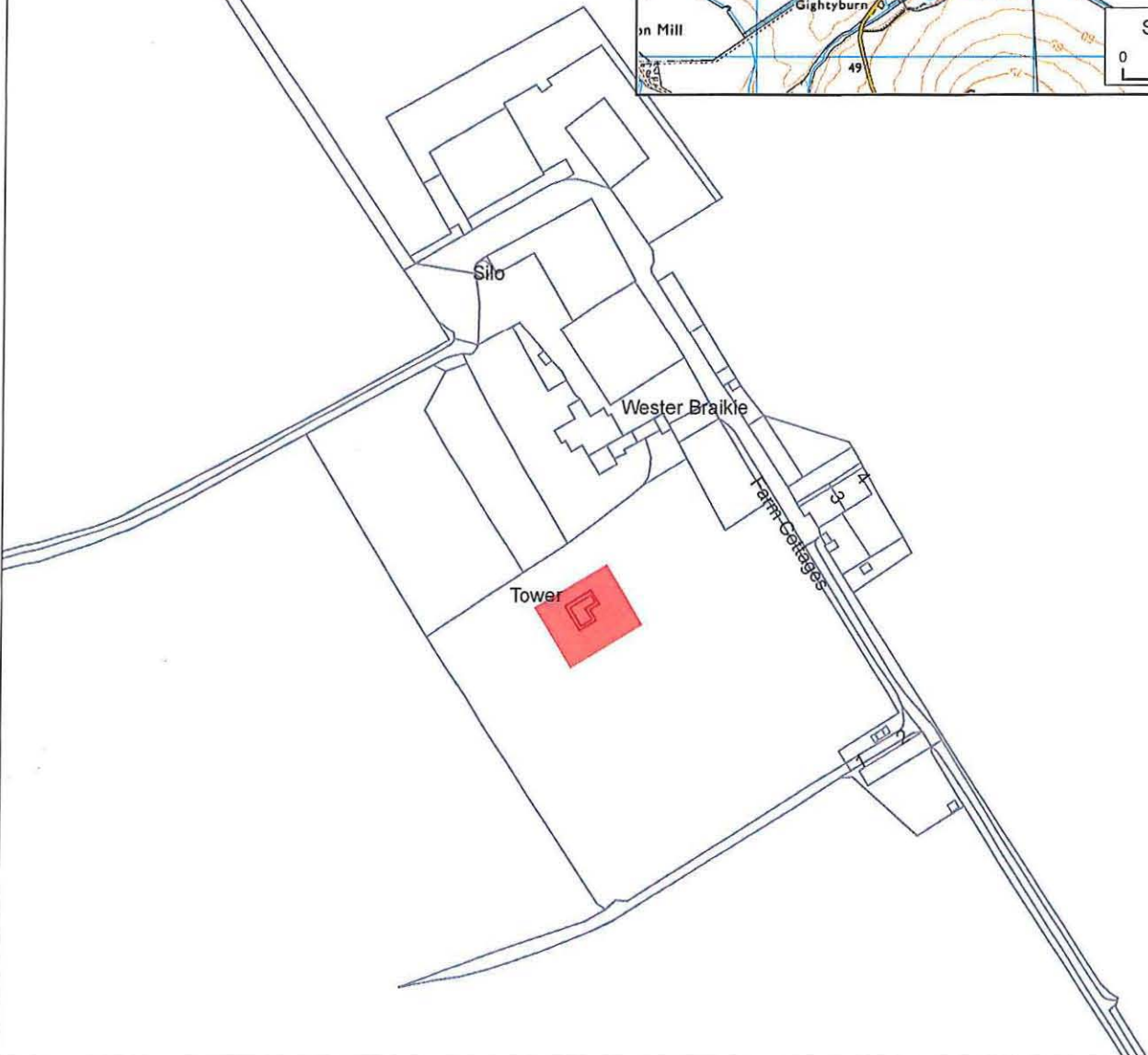
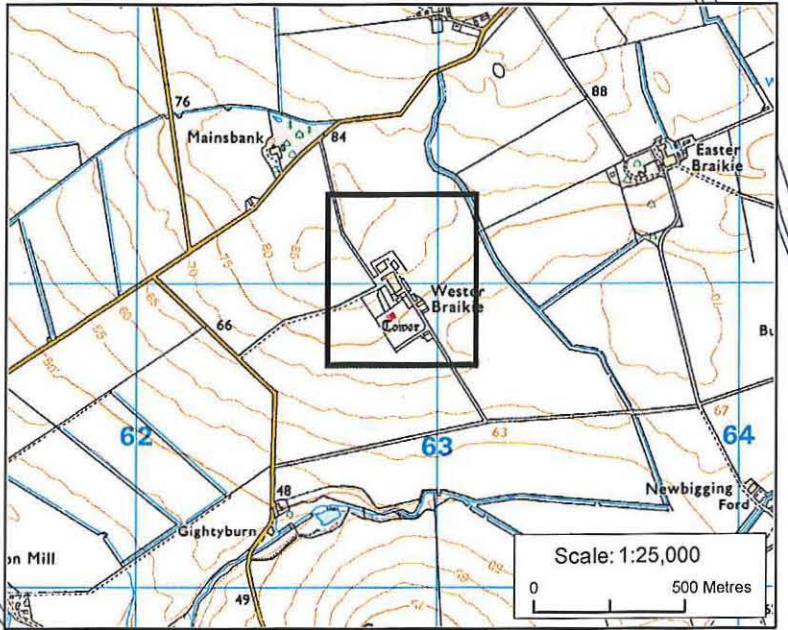

Subscribed by Olwyn A Owen, Head of Scheduling, Marine and Battlefields with Historic Scotland, being an officer of the Scottish Ministers at Edinburgh on the *14th* day of *March* Two thousand and fifteen, before this witness Christine Kelly, of Longmore House, Salisbury Place, Edinburgh.


Head of Scheduling, Marine and Battlefields

Witness


This is the plan referred to in the entry in the Schedule affecting:
Braikie Castle, castle 65m S of Wester Braikie

dated: 17/3/15 and is signed as relative thereto.



Index No: 166
Braikie Castle, castle 65m S
of Wester Braikie
Kinnell Parish
Scheduled Area 


Map Sheet(s):
NO65SW

Scale: 1:2,500

This map is reproduced from Ordnance Survey material with the permission of Ordnance Survey on behalf of the Controller of Her Majesty's Stationery Office © Crown copyright. Unauthorised reproduction infringes Crown copyright and may lead to prosecution or civil proceedings. Historic Scotland Licence No. 100017509 [2014].

THE ANCIENT MONUMENTS AND
ARCHAEOLOGICAL AREAS ACT 1979

Entry in the Schedule of Monuments

2015

Re: The Monument known as
Braikie Castle, castle
65m S of Wester Braikie

in the Parish of Kinnell and
County of Angus

Search Sheet No: 8190

Historic Scotland
Longmore House
Salisbury Place
Edinburgh