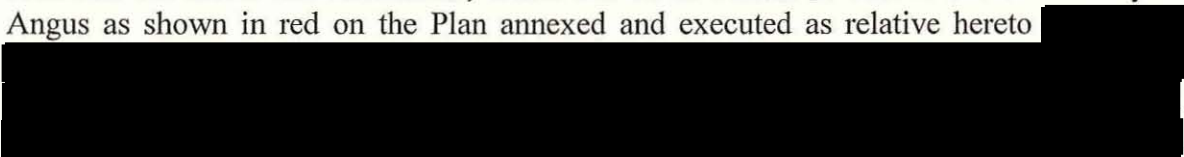



The monument known as **Glamis 1, cross slab 140m WSW of Loanhead** comprises a Pictish cross slab dating probably to between about AD 700 and 1000. It comprises a large rectangular stone slab, measuring about 1.5m high, 0.72m across and 0.14m thick, sculptured partly with incised lines and partly in relief. The stone stands within woodland to the SE of the village of Glamis, on the N flank of Hunters Hill, at about 120m above sea level. The scheduled area is circular on plan, measuring 8m in diameter, centred on the stone, to include the remains described above and an area around them within which evidence relating to the monument's construction, use and abandonment may survive. The scheduling specifically excludes the above-ground elements of the metal railings that surround the stone. The monument, which lies in the Parish of Glamis and the County of Angus as shown in red on the Plan annexed and executed as relative hereto


is hereby included in the Schedule of Monuments appearing to the Scottish Ministers to be of national importance compiled and maintained by them under section 1(1) of the Ancient Monuments and Archaeological Areas Act 1979.

This entry supersedes the Entry in the Schedule of Monuments for the monument known then as **Sculptured Stone west by south of Loanhead** as referred to in the Certificate of Inclusion by the Commissioners of His Majesty's Works and Public Buildings in respect of the monument dated 15 February 1935 and recorded in the General Register of Sasines for the County of Forfar on 20 February 1935.

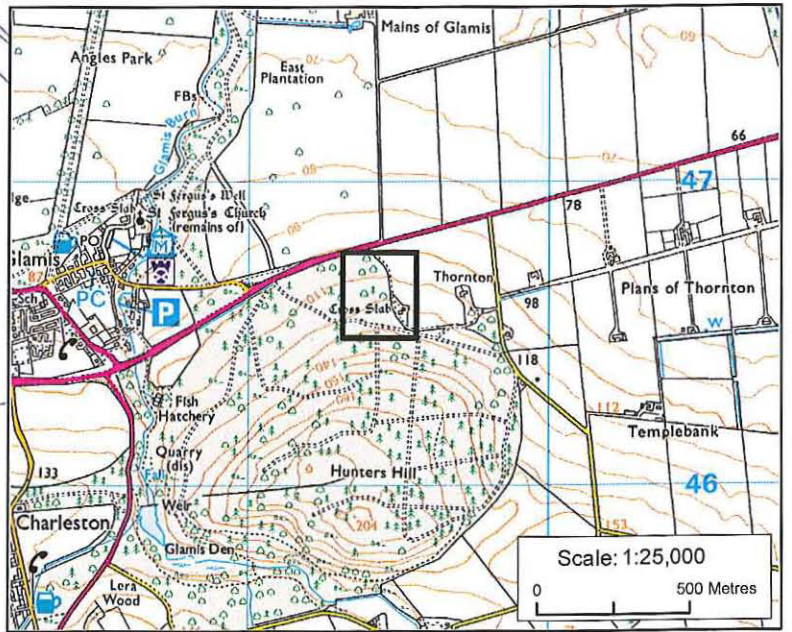
Subscribed by Olwyn A Owen, Head of Scheduling, Marine and Battlefields with Historic Scotland, being an officer of the Scottish Ministers at Edinburgh on the *28th* day of *July* Two thousand and fifteen, before this witness Christine Kelly, of Longmore House, Salisbury Place, Edinburgh.

 Head of Scheduling, Marine and Battlefields

 Witness

This is the plan referred to in the entry in the Schedule affecting:
Glamis 1, cross slab 140m WSW of Loanhead

dated: 28/7/15 and is signed as relative thereto. [REDACTED]



Cross Slab



Loanhead

Track

Index No: 151

Glamis 1, cross slab
140m WSW of Loanhead

Glamis Parish

Scheduled Area



N



Map Sheet(s):
NO34NE

Scale: 1:1,250

0 10 20 30 40 50
Metres

This map is reproduced from Ordnance Survey material with the permission of Ordnance Survey on behalf of the Controller of Her Majesty's Stationery Office © Crown copyright. Unauthorised reproduction infringes Crown copyright and may lead to prosecution or civil proceedings. Historic Scotland Licence No. 100017509 [2014].

THE ANCIENT MONUMENTS AND
ARCHAEOLOGICAL AREAS ACT 1979

Entry in the Schedule of Monuments

2015

Re: The Monument known as
Glamis 1, cross slab
140m WSW of Loanhead

in the Parish of Glamis and
County of Angus

Search Sheet No: 455

Historic Scotland
Longmore House
Salisbury Place
Edinburgh