


THE ANCIENT MONUMENTS AND ARCHAEOLOGICAL AREAS ACT 1979  
AMENDED ENTRY IN THE SCHEDULE OF MONUMENTS

The entry in the Schedule of monuments appearing to the Secretary of State for Scotland to be of national importance compiled and maintained by him under Section 1(1) of the above Act in respect of the monument known as Finavon, fort NE of Hill of Finavon, dated 19 February 1954 and recorded in the Division of the General Register of Sasines for the County of Angus on 20 October 1954 is hereby in accordance with the provisions of section 1(5) of the above Act amended to describe the area of the scheduled monument as measuring 190m ENE-WSW by 90m as shown delineated in red on the plan annexed and executed as relative hereto.

Given under the Seal of the Secretary of State for Scotland



Assistant Secretary  
Date 28 September 1996

Historic Scotland  
Longmore House  
Salisbury Place  
EDINBURGH  
EH9 1SH

Register on behalf of the Secretary of State for Scotland in the Register of the County of Angus.



Solicitor, Edinburgh, Agent

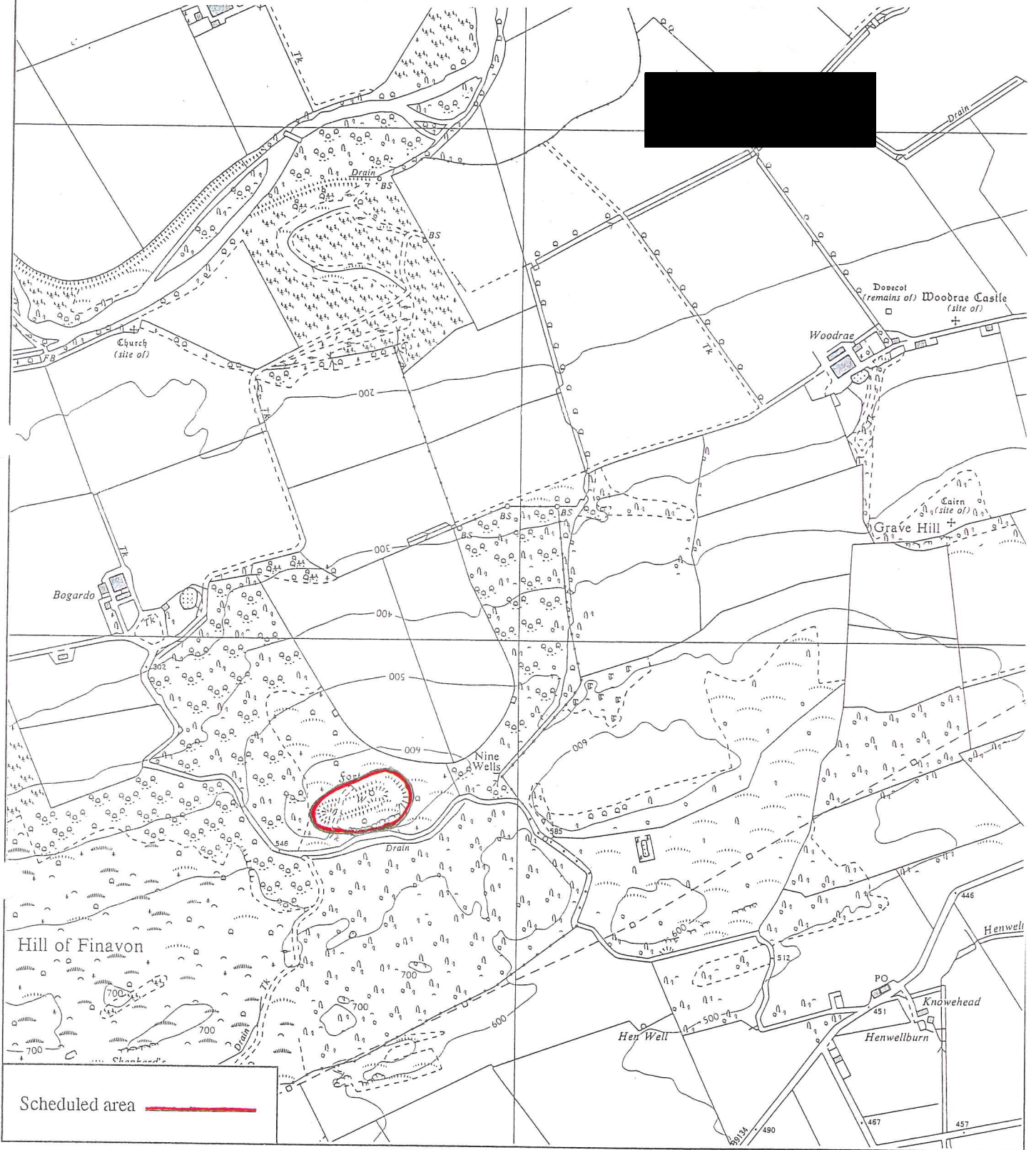
MFA02668

AN 98 90

REGISTERS OF SCOTLAND ✓  
GENERAL REGISTER OF SASINES  
COUNTY OF ANGUS  
FICHE 90 FRAME 35  
PRESENTED & RECORDED ON

-2 FEB 1998

This is the plan referred to in the amended entry in the Schedule affecting Finavon, fort NE of Hill of Finavon, dated 28 September 1996 and is signed as relative thereto.



Finavon, fort NE of Hill of Finavon

Oathlaw Parish


Sheet: NO55NW

Scale 1:10,560

© Crown copyright reserved

THE ANCIENT MONUMENTS AND  
ARCHAEOLOGICAL AREAS ACT 1979

Amended Entry in the Schedule of  
Monuments



1996

Re: The Monument known as Finavon, fort  
NE of Hill of Finavon

in the Parish of Oathlaw and  
County of Angus

Search Sheet No:

~~168~~  
148

Solicitor  
to the Secretary of State  
for Scotland  
Victoria Quay  
Edinburgh

MFA02568

IN THE MATTER OF THE ANCIENT MONUMENTS ACTS, 1913 AND 1931.

To [Redacted]

the owners of the Monument known as Finavon Fort (vitrified) contained within an oval area of ground having a maximum length from east to west of 500 feet and a maximum width from north to south of 120 feet, the westmost point of said area being situated 100 yards north west at its nearest point of the road running in a general north west direction from Henwellburn, 200 yards east by south of the Bench Mark 476.7 on the south west side of said road and 400 yards south east by east of the Bench Mark 334.0 on the west side of said road,

being the subjects indicated in red colour on the annexed plan and being part of the property known as [Redacted]

situated in the Parish of Oathlaw and County of Angus.

In accordance with the provisions of Section 6 of the Ancient Monuments Act, 1931, the Minister of Works hereby give you notice that it is his intention to include the Monument above specified in a list of monuments to be published by him under Section 12 of the Ancient Monuments Consolidation and Amendment Act, 1913.

Dated this nineteenth day of February, 1954

By Order of the Minister.

[Redacted Signature]

Under Secretary.

I, David Watson (Principal), in the Office of the Minister of Works duly authorised by him in that behalf hereby certify that the notice of which the foregoing is a duplicate together with a copy of the plan annexed and signed as relative hereto was served on the before named [Redacted]

by posting on the nineteenth day of February, 1954

between the hours of 9 o'clock and 10 o'clock forenoon at the

Frederick Street Post Office, Edinburgh, a copy of the same to them

in a registered letter addressed as follows:—

[Redacted Address]

Register on behalf of the within named Minister of Works in the Register of the County of Angus.

[Redacted Signature]

Edinburgh, Agent.

IN THE MATTER OF THE  
GENERAL REGISTER OF SASINES

THE GENERAL REGISTER OF SASINES  
OF THE COUNTY OF ANGUS  
AND THE COUNTY OF ARGYLL AND BUTE  
AND THE COUNTY OF ARGYLL AND SHROTHMORE  
AND THE COUNTY OF ARGYLL AND DUMFRIES  
AND THE COUNTY OF ARGYLL AND GLENELGIN  
AND THE COUNTY OF ARGYLL AND HIGHLAND

AND THE COUNTY OF ARGYLL AND WEST DUMFRIES  
AND THE COUNTY OF ARGYLL AND WEST DUMFRIES  
AND THE COUNTY OF ARGYLL AND WEST DUMFRIES  
AND THE COUNTY OF ARGYLL AND WEST DUMFRIES

AND THE COUNTY OF ARGYLL AND WEST DUMFRIES  
AND THE COUNTY OF ARGYLL AND WEST DUMFRIES  
AND THE COUNTY OF ARGYLL AND WEST DUMFRIES  
AND THE COUNTY OF ARGYLL AND WEST DUMFRIES

AND THE COUNTY OF ARGYLL AND WEST DUMFRIES  
AND THE COUNTY OF ARGYLL AND WEST DUMFRIES  
AND THE COUNTY OF ARGYLL AND WEST DUMFRIES  
AND THE COUNTY OF ARGYLL AND WEST DUMFRIES

AND THE COUNTY OF ARGYLL AND WEST DUMFRIES  
AND THE COUNTY OF ARGYLL AND WEST DUMFRIES  
AND THE COUNTY OF ARGYLL AND WEST DUMFRIES  
AND THE COUNTY OF ARGYLL AND WEST DUMFRIES

AND THE COUNTY OF ARGYLL AND WEST DUMFRIES  
AND THE COUNTY OF ARGYLL AND WEST DUMFRIES  
AND THE COUNTY OF ARGYLL AND WEST DUMFRIES  
AND THE COUNTY OF ARGYLL AND WEST DUMFRIES

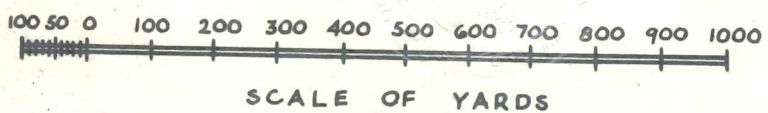
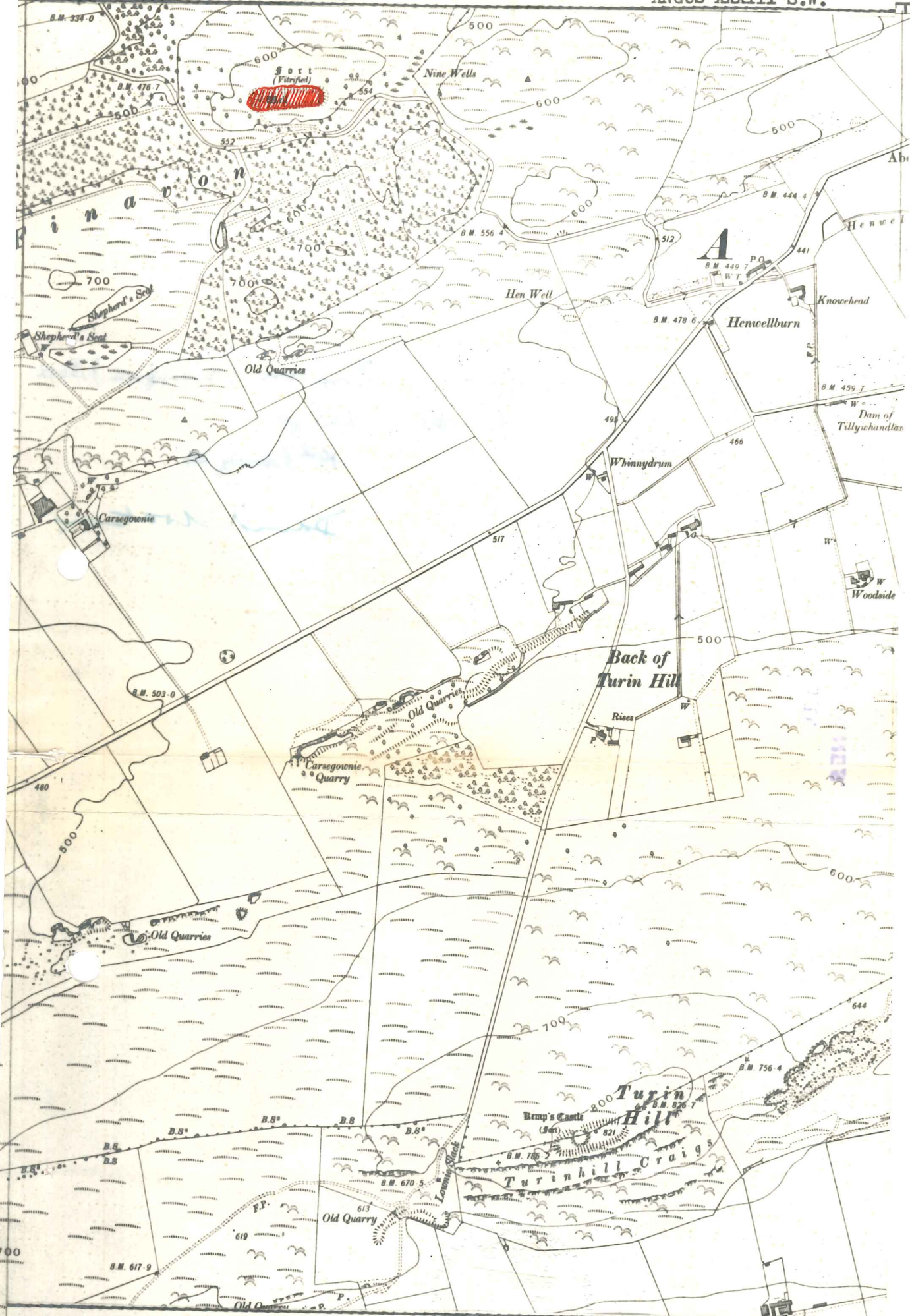
AND THE COUNTY OF ARGYLL AND WEST DUMFRIES  
AND THE COUNTY OF ARGYLL AND WEST DUMFRIES  
AND THE COUNTY OF ARGYLL AND WEST DUMFRIES  
AND THE COUNTY OF ARGYLL AND WEST DUMFRIES

AND THE COUNTY OF ARGYLL AND WEST DUMFRIES  
AND THE COUNTY OF ARGYLL AND WEST DUMFRIES  
AND THE COUNTY OF ARGYLL AND WEST DUMFRIES  
AND THE COUNTY OF ARGYLL AND WEST DUMFRIES

REGISTERS OF SCOTLAND.  
GENERAL REGISTER OF SASINES.  
COUNTY OF ANGUS.

Book..... 2582 Folio..... 253  
Presented and Recorded on... 20th October 1954






FINAVON VITRIFIED FORT  
89

CROWN COPYRIGHT RESERVED

H. M. MINISTRY OF WORKS. 1952.

254

This is the plan referred to in my Certificate of Service, of  
Notice affecting Innon (Vitrified) Fort  
Oathlow, Angus  
.....dated 19<sup>th</sup> February '54 and is signed as  
relative thereto. 

Edinburgh 20/10/54  
2-3



M. P. Finlay,  
35 Queen Street,  
Edinburgh L.

LEDGER	2	5842
	1	DEC 1954
		LINE N <sup>o</sup>
		6

C 15/  
2170

Angus.  
Duff  
W

CERTIFICATE of SERVICE

of

NOTICE

by

THE MINISTER OF WORKS

under

The Ancient Monuments Acts 1913-1953.

#12-

lma

1954.

Affecting Finavon (Vitrified) Fort  
in the County of Angus.

M.P. Finlay, W.S.  
Solicitor to Minister of Works.