

THE ANCIENT MONUMENTS AND ARCHAEOLOGICAL AREAS ACT 1979
 AMENDED ENTRY IN THE SCHEDULE OF MONUMENTS

The entry in the Schedule of monuments appearing to the Secretary of State for Scotland to be of national importance compiled and maintained by him under Section 1(1) of the above Act in respect of the monument known as Knowehead Standing Stones 250m SSE of, dated 5 September 1935 and recorded in the Division of the General Register of Sasines for the County of Angus on 9 October 1935 is hereby in accordance with the provisions of section 1(5) of the above Act amended to describe the area of the scheduled monument as circular with a diameter of 20m as shown delineated in red on the plan annexed and executed as relative hereto.

Given under the Seal of the Secretary of State for Scotland



Assistant Secretary

Date 17 December 1994

Historic Scotland
 Longmore House
 Salisbury Place
 EDINBURGH
 EH9 1SH

Register on behalf of the Secretary of State for Scotland in the Register of the County of Angus.



Solicitor, Edinburgh, Agent

MFA08066

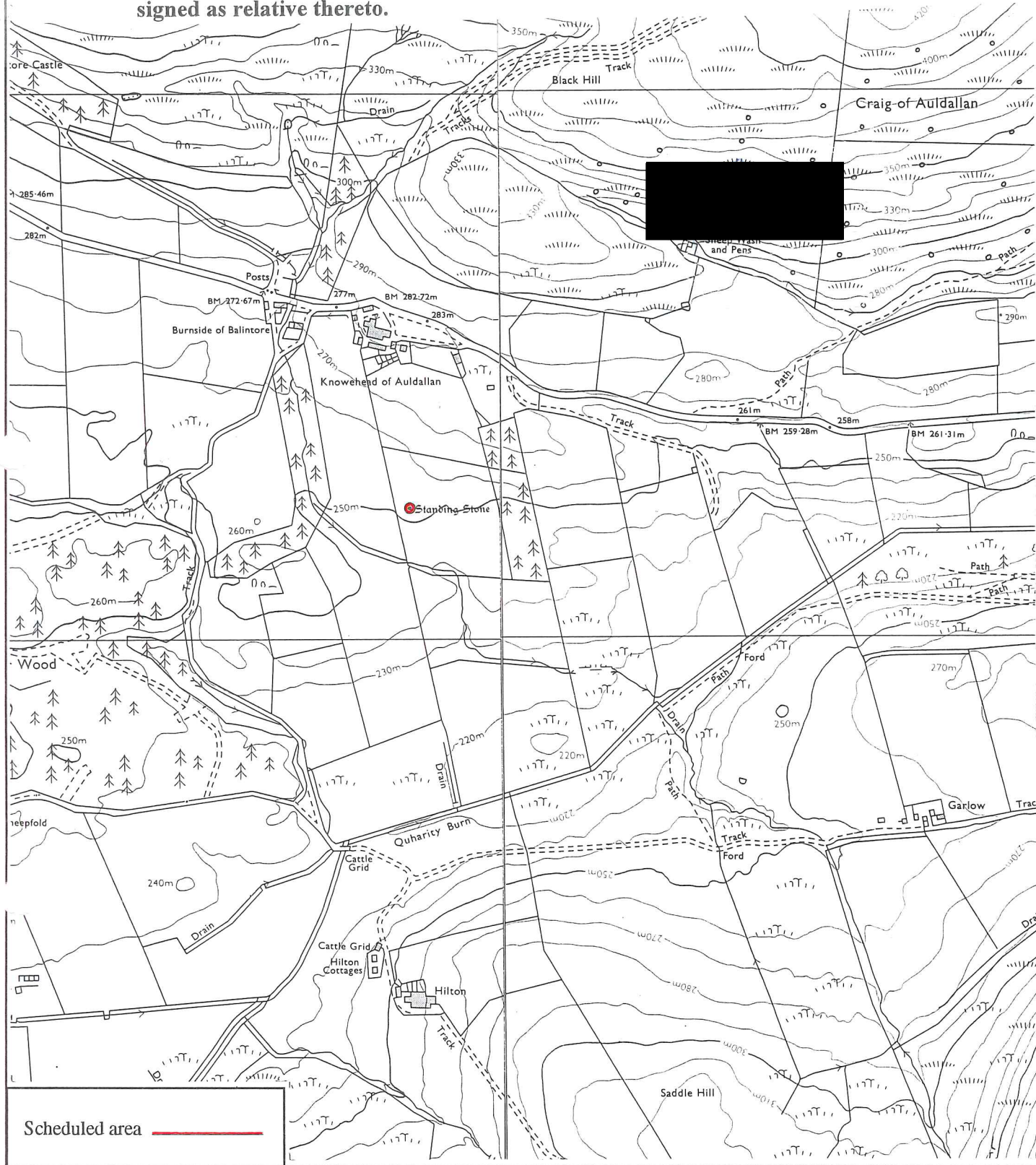
REGISTERS OF SCOTLAND ✓
 GENERAL REGISTER OF SASINES
 COUNTY OF ANGUS
 FICHE 90 FRAME 37
 PRESENTED & RECORDED ON

-2 FEB 1998

AN 98 90

37

This is the plan referred to in the amended entry in the Schedule affecting Knowehead, standing stones 250m SSE of, dated 17 December 1990 and is signed as relative thereto.



Scheduled area

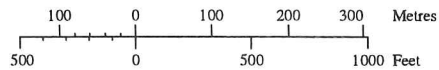
Knowehead, standing stones
250m SSE of

Lintrathen Parish



Sheet: NO25NE

Scale 1:10,000



© Crown copyright reserved

2127
- 2 FEB 1998
YEARLY RUNNING No.
1553

Am

THE ANCIENT MONUMENTS AND
ARCHAEOLOGICAL AREAS ACT 1979

Amended Entry in the Schedule of
Monuments

1996

Re: The Monument known as Knowehead
Standing Stones 250m SSE of

in the Parish of Lintrathen and
County of Angus

Search Sheet No:

~~166~~
149

Solicitor
to the Secretary of State
for Scotland
Victoria Quay
Edinburgh

**IN THE MATTER OF THE ANCIENT MONUMENTS
ACTS, 1913 AND 1931.**

R 126

To [redacted]

the owner of the Monuments known as Two Standing Stones situated 320 yards south by east of the southmost point of Knowhead Farm Buildings 350 yards south-east by east of the road or track leading south from Burnside of Balintore at its nearest point and 330 yards south-west by south of the road or track leading west from said Burnside past Knowhead to Auldallan at its nearest point

being the subjects indicated in red colour on the annexed plan and being part of the property known as [redacted]

situated in the Parish of Lintrathen and
County of Angus otherwise Forfar.

In accordance with the provisions of Section 6 of the Ancient Monuments Act, 1931, the Commissioners of His Majesty's Works and Public Buildings hereby give you notice that it is their intention to include the Monuments above specified in a list of monuments to be published by them under Section 12 of the Ancient Monuments Consolidation and Amendment Act, 1913.

Dated this 5th day of September 1935.

By Order of the Commissioners.

[redacted signature]

Secretary.

I, [redacted] (Officer in Secretariat) in the Office of the Commissioners of H.M. Works and Public Buildings duly authorised by them in that behalf hereby certify that the notice of which the foregoing is a duplicate together with a copy of the plan annexed and signed as relative hereto was served on the before named [redacted]

by posting on the 5th day of September 1935 between the hours of 7 o'clock and 8 o'clock ^{just on} noon at the General Post Office, London, a copy of the same to him

in a registered letter addressed as follows:— [redacted]

Register on behalf of the within named Commissioners of His Majesty's Works and Public Buildings in the Register of the County of Forfar [redacted]

[redacted signature]

W. S.,
Edinburgh, Agent.

8/63

Faint, illegible text at the top of the page, possibly bleed-through from the reverse side.


Faint, illegible text line.

Faint, illegible text lines.

REGISTERS and RECORDS of SCOTLAND
GENERAL REGISTER OF SABINES.

County of Forfar.

BOOK 2094 FOLIO 157
PRESENTED & REGISTERED, 9 October 1935

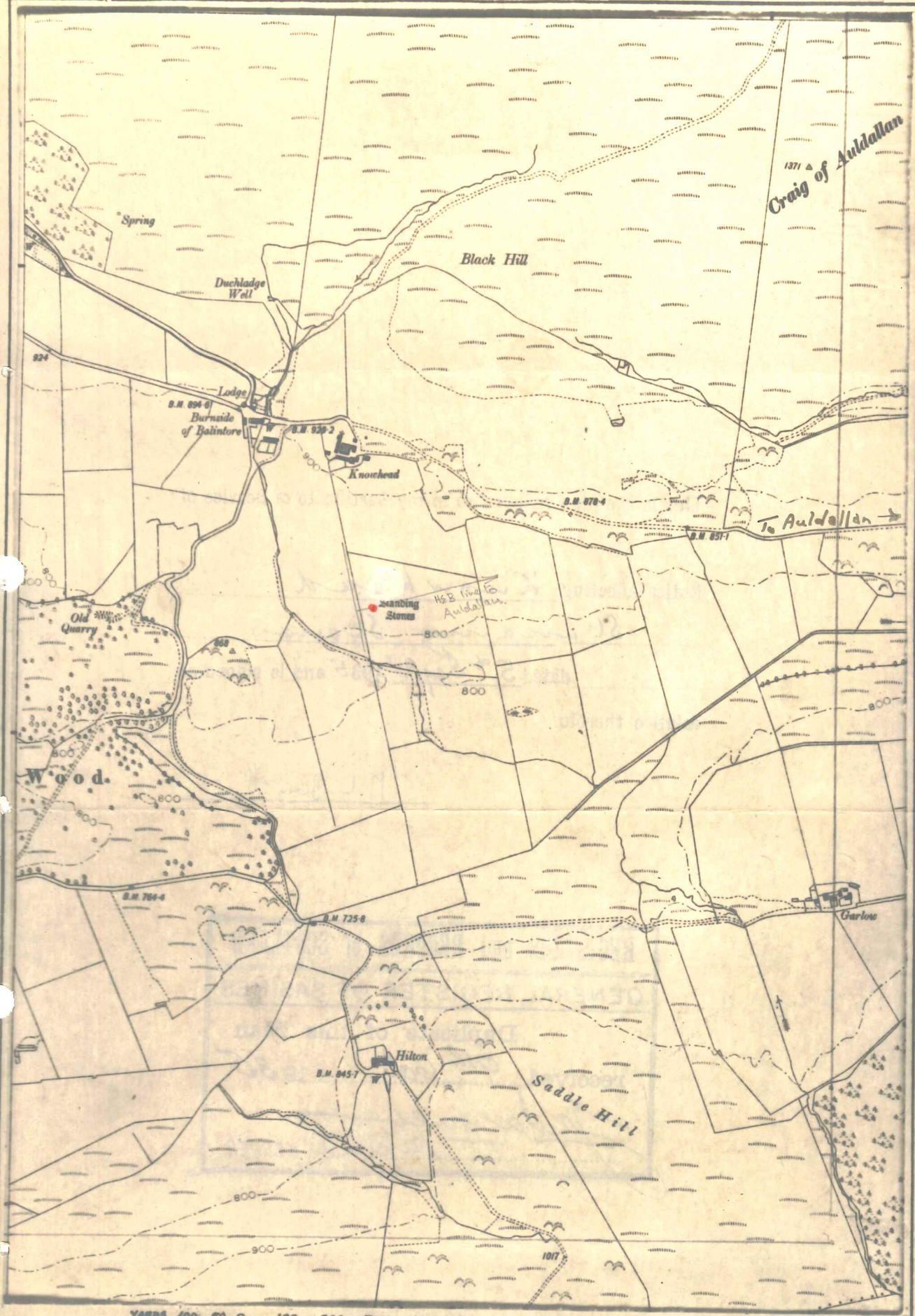


KEEPER

Faint, illegible text line.

Faint, illegible text line.

Faint, illegible text at the bottom of the page.



STANDING STONES
NEAR KNOWHEAD.

H.M. OFFICE
OF WORKS
1935.

This is the plan referred to in my Certificate of Service of

Notice affecting Knowhead

Standing Stones

dated 5th Sept. 1935 and is signed as


relative thereto.

[REDACTED]

REGISTERS and RECORDS of SCOTLAND
GENERAL REGISTER OF SASINES
Duplicate of this Plan
received 9th Oct. 1935
[REDACTED] KEEPER.

9th October, 1935

3-4



Walter Finlay, W.S.
55 Frederick Street,
Edinburgh.

Forfar Lib. 2094 154.

63

6 DEC 1935

C.151
WR

DP Forfar W

CERTIFICATE
Of
SERVICE of NOTICE

By The Commissioners of H.M.
Works etc. under Sections 6
and 16 of the Ancient Monuments
Act 1931.

4

1935.

Affecting two Standing Stones
south by east of Knowhead in the
Parish of Lintrathen and County
of Forfar.

WALTER FINLAY, W.S.
Solicitor to H.M. Works etc.