

THE ANCIENT MONUMENTS AND ARCHAEOLOGICAL AREAS ACT 1979 125  
ENTRY IN THE SCHEDULE OF MONUMENTS

The monument known as **Hill of Kirriemuir, standing stone** comprises a standing stone, a ritual or ceremonial monument dating probably to the late Neolithic or Bronze Age (late third or second millennium BC). It stands approximately 2.7m high and is up to 1.9m wide at its base. It is situated in a prominent location on top of Kirriemuir Hill at around 190m above sea level. The scheduled area is a circle on plan, 6m in diameter, centred on the stone. The scheduling includes the stone described above and an area around it within which evidence relating to the monument's erection and use is expected to survive. The scheduling specifically excludes the above-ground elements of the stone dyke which runs ENE-WSW across the scheduled area. The monument, which lies in the Parish of Kirriemuir and the County of Angus as shown in red on the Plan annexed and executed as relative hereto is hereby included in the Schedule of Monuments appearing to the Scottish Ministers to be of national importance compiled and maintained by them under section 1(1) of the Ancient Monuments and Archaeological Areas Act 1979.

This entry supersedes 1) the Entry in the Schedule of Monuments for the monument known then as **Hill of Kirriemuir, standing stone** as referred to in the Certificate of Service of Notice by the Commissioners of His Majesty's Works and Public Buildings dated 23 July 1935 and recorded in the General Register of Sasines for the County of Forfar on 27 August 1935 and 2) the Amended Entry in the Schedule of Monuments in respect of the monument dated 13 November 1995 and recorded in the General Register of Sasines for the County of Angus on 22 February 1996.

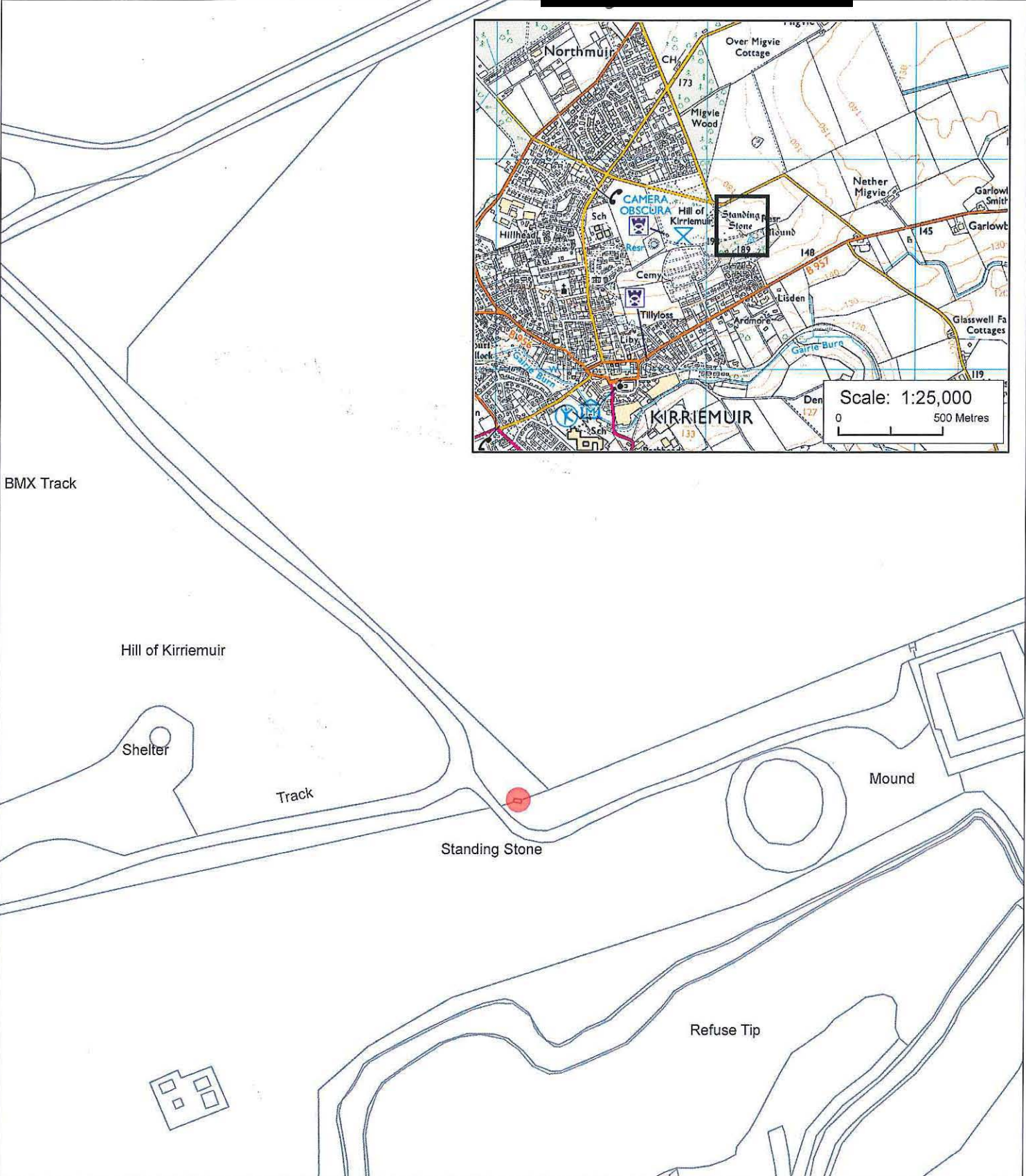

Subscribed by Olwyn A Owen, Head of Scheduling, Marine and Battlefields with Historic Scotland, being an officer of the Scottish Ministers at Edinburgh on the *8<sup>th</sup>* day of *July* Two thousand and fifteen, before this witness Christine Kelly, of Longmore House, Salisbury Place, Edinburgh.


 \_\_\_\_\_ Head of Scheduling, Marine and Battlefields


 \_\_\_\_\_ Witness


This is the plan referred to in the entry in the Schedule affecting:  
Hill of Kirriemuir, standing stone

dated: 817115 and is signed as relative thereto.



Index No: 125  
Hill of Kirriemuir, standing stone  
Kirriemuir Parish  
Scheduled Area 

N  
  
Map Sheet(s):  
NO35SE

Scale: 1:1,250  
  
This map is reproduced from Ordnance Survey material with the permission of Ordnance Survey on behalf of the Controller of Her Majesty's Stationery Office © Crown copyright. Unauthorised reproduction infringes Crown copyright and may lead to prosecution or civil proceedings. Historic Scotland Licence No. 100017509 [2014].

THE ANCIENT MONUMENTS AND  
ARCHAEOLOGICAL AREAS ACT 1979

Entry in the Schedule of Monuments

2015

Re: The Monument known as  
**Hill of Kirriemuir, standing stone**

in the Parish of Kirriemuir and  
County of Angus

Search Sheet No: 4879

Historic Scotland  
Longmore House  
Salisbury Place  
Edinburgh