


THE ANCIENT MONUMENTS AND ARCHAEOLOGICAL AREAS ACT 1979
AMENDED ENTRY IN THE SCHEDULE OF MONUMENTS

The entry in the Schedule of monuments appearing to the Secretary of State for Scotland to be of national importance compiled and maintained by him under Section 1(1) of the above Act in respect of the monument known as Killievair Stone, standing stone, Barrelwell Smithy, dated 28 August and recorded in the Division of the General Register of Sasines for the County of Forfar on 14 September both in the year 1933 is hereby in accordance with the provisions of section 1(5) of the above Act amended to describe the area of the scheduled monument which encompasses the standing stone and an area around it in which traces of associated activity may be expected to survive. It is circular with a diameter of 20m as shown delineated in red on the plan annexed and executed as relative hereto.

Given under the Seal of the Secretary of State for Scotland



Assistant Secretary

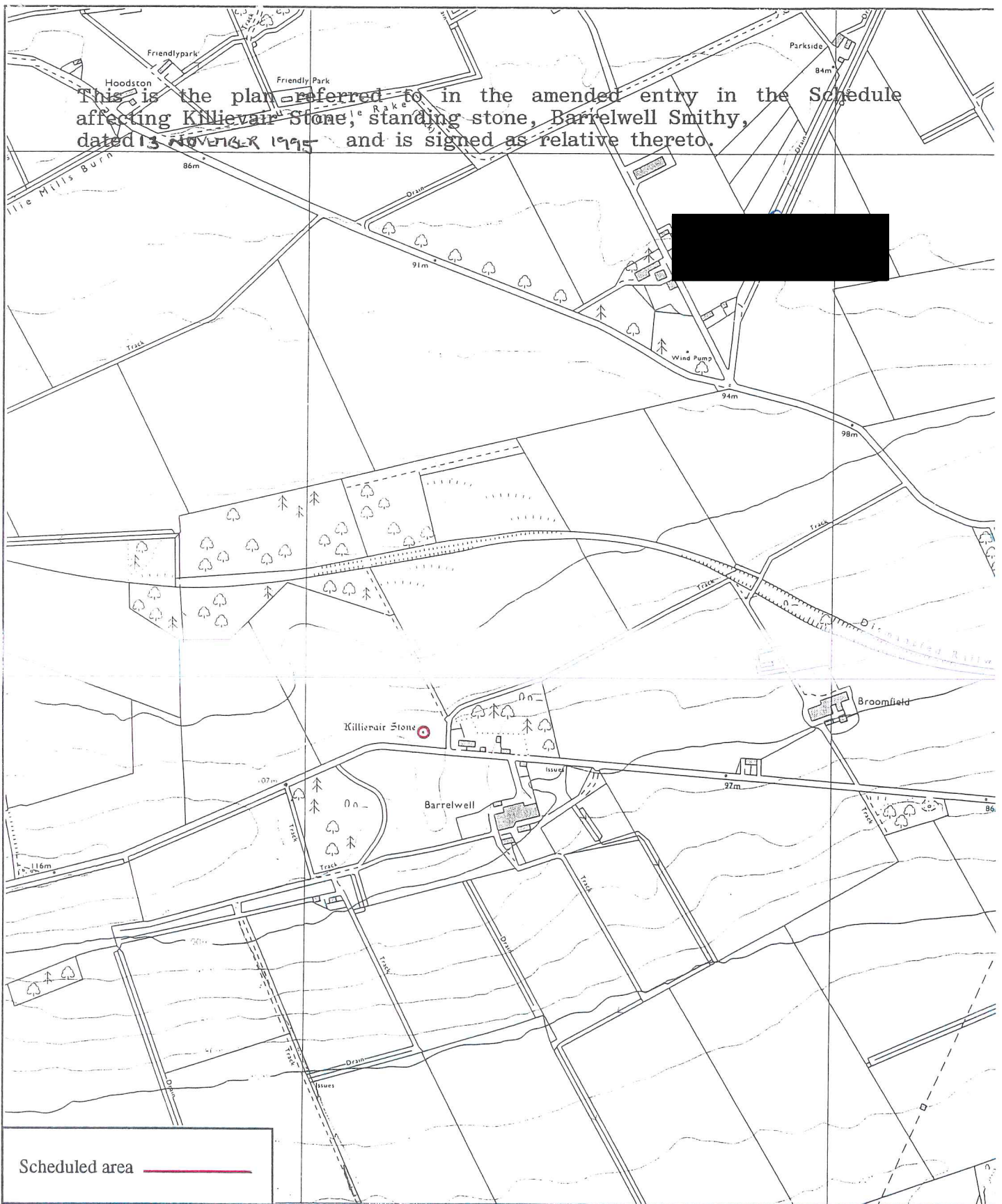
Date 13 NOVEMBER 1995

Historic Scotland
Longmore House
Salisbury Place
EDINBURGH
EH9 1SH

Register on behalf of the Secretary of State for Scotland in the Register of the County of Forfar.

Solicitor, Edinburgh, Agent

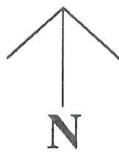
This is the plan referred to in the amended entry in the Schedule affecting Killievair Stone, standing stone, Barrelwell Smithy, dated 13 NOVEMBER 1995 and is signed as relative thereto.



Scheduled area ———

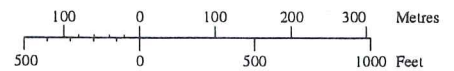
**Killievair Stone, standing stone,
Barrelwell Smithy**

Brechin Parish



Sheet: NO56SE

Scale 1:10,000



© Crown copyright reserved

THE ANCIENT MONUMENTS AND
ARCHAEOLOGICAL AREAS ACT 1979

Amended Entry in the Schedule of
Monuments

1995

Re: The Monument known as Killievair
Stone, standing stone, Barrelwell Smithy

in the Parish of Brechin and
County of Forfar

Search Sheet No:

Solicitor
to the Secretary of State
for Scotland
New St Andrew's House
Edinburgh

MFA04753

IN THE MATTER OF THE ANCIENT MONUMENTS ACTS, 1913 and 1931.

To [Redacted]

the owner of the Monument known as Killievair Stone at Barrelwell Smithy, near Brechin

being the subjects indicated in red colour on the annexed plan and being part of the property known as [Redacted]

situated in the Parish of Brechin and County of Angus otherwise Forfar

In accordance with the provisions of Section 6 of the Ancient Monuments Act, 1931, the Commissioners of His Majesty's Works and Public Buildings hereby give you notice that it is their intention to include the Monument above specified in a list of monuments to be published by them under Section 12 of the Ancient Monuments Consolidation and Amendment Act 1913.

Dated this 28th day of August 1933.

By Order of the Commissioners.

[Redacted Signature]

Secretary

I [Redacted]... (Officer in Secretariat) in the office of the Commissioners of H.M. Works and Public Buildings duly authorised by them in that behalf hereby certify that the notice of which the foregoing is a duplicate together with a copy of the plan annexed and signed as relative hereto was served on the before named [Redacted]

[Redacted] by posting on the 28th day of August 1933 between the hours of 4 and 5 afternoon at the Parliament Street Post Office, London, a copy of the same to [Redacted]

in a registered letter addressed as follows:-

[Redacted Address]

Register on behalf of the within named Commissioners of His Majesty's Works and Public Buildings in the Register of the County of Forfar [Redacted]

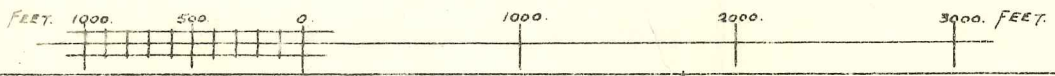
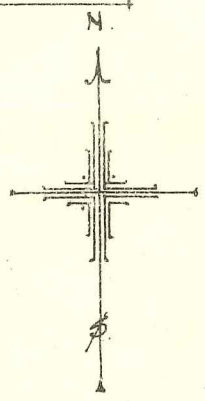
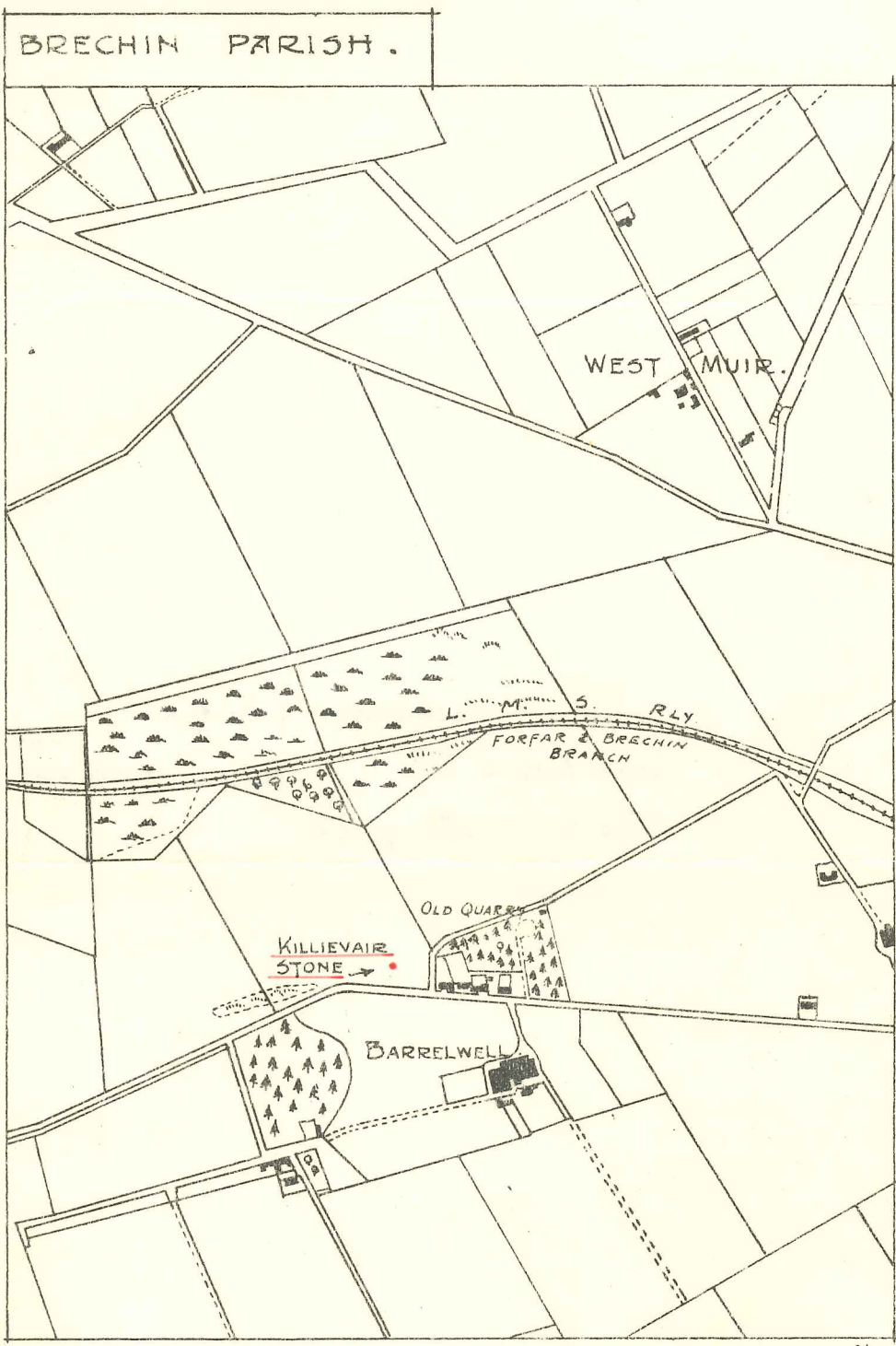
W.S., EDINBURGH, Agent.

REGISTERS and RECORDS of SCOTLAND GENERAL REGISTER OF SASINES. County of Forfar.

BOOK 2047. FOLIO 108-109 PRESENTED & REGISTERED. 14 September 1933.

KEEPER

X Plan X



"KILLIEVAIR STONE".
BARRELWELL.

H.M. OFFICE
OF WORKS 1933.

This is the plan referred to in my Certificate of Service of

Notice affecting Killivane Stone, at
Barriswell Smithy, near Brechin,
Forfar dated 28 August 1933 and is signed as
relative thereto.

[Redacted]

[Redacted]

REGISTERS and RECORDS of SCOTLAND
GENERAL REGISTER OF SASINES
Duplicate of this Plan
received 14th September 1933.
[Redacted]
KEEPER.

Walker & Gairns W.S.
55, Frederick Street,
Edinburgh 2.

Forjar Lib 2044 108-109

Exp at 3/- - 6/-
ad val fee - 5/-
11/-

14th September 1933
3-4

Edw. M. Gairns
168. 11.6

9
2nd January 1934. 5/100%

D.P. Gairns

Certificate
of
Service of Notice

by the Commissioners of H.M.
Works etc. under Sections 6 and
16 of the Ancient Monuments
Act 1931.

10

1933

Affecting the monument known as
Killicrae Stone at Barrowell Smithy
near Brechin, Angus.

Walker & Gairns
Solicitor to H.M. Works