


ABN



THE ANCIENT MONUMENTS AND
ARCHAEOLOGICAL AREAS ACT 1979

Entry in the Schedule of Monuments

16-

2003

Re: The Monument known as
Hill of Dunnideer, fort platform settlement
and tower


in the Parish of Inch and
County of Aberdeen

Search Sheet No: 95683 (2 S of S)
13036

Historic Scotland
Longmore House
Salisbury Place
Edinburgh


THE ANCIENT MONUMENTS AND ARCHAEOLOGICAL AREAS ACT 1979
ENTRY IN THE SCHEDULE OF MONUMENTS

The monument known as Hill of Dunnideer, fort, platform settlement and tower, comprises the remains of a prehistoric fort with fine visible lines of defence, and possible related settlement and a medieval tower, situated in an area of rough grazing on a prominent conical hill at an altitude of 265m OD. The area to be scheduled is a polygon, centred on the fort, to include the remains of the fort, tower and settlement platforms and an area around in which traces of activities relating to more than one period of antiquity may survive. Its maximum extent measures 385m WNW-ESE by 271m NNE-SSW. The fenceline following the boundary of the scheduled area on the SE is excluded from the scheduled area. The monument, which lies in the Parish of Inch and the County of Aberdeen as shown outlined in red on the Plan annexed and executed as relative hereto



is hereby included in the Schedule of Monuments appearing to the Scottish Ministers to be of national importance compiled and maintained by them under section 1(1) of the Ancient Monuments and Archaeological Areas Act 1979.

Subscribed by Sheenagh Adams, Director of Heritage Policy with Historic Scotland, being an officer of the Scottish Ministers at Edinburgh on the 2nd day of December Two thousand and three, before this witness Lesley Macdonald, of Longmore House, Salisbury Place, Edinburgh.



Director of Heritage Policy

Register on behalf of the Scottish Ministers in the Register of the County of Aberdeen.


An Officer of the Scottish Ministers

MFA09792.113

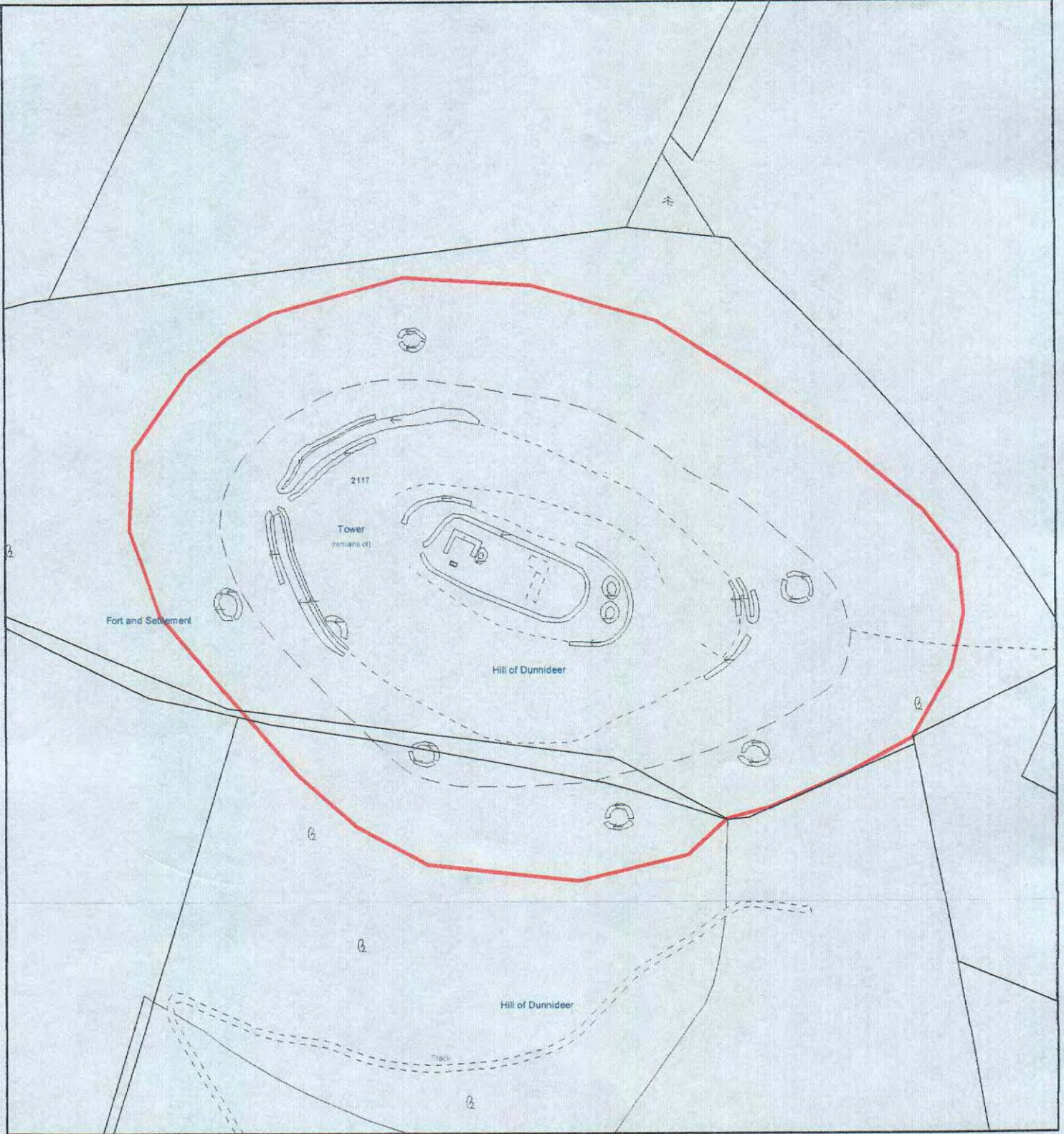
REGISTERS OF SCOTLAND
GENERAL REGISTER OF SASINES
COUNTY OF ABERDEEN
FICHE 400 FRAME 41
PRESENTED AND RECORDED ON


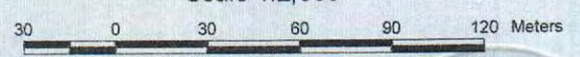
ABN 0 3 . . . 4 0 0

3 0 DEC 2003



This is the plan referred to in the entry in the Schedule affecting Hill of Dunnideer, fort, platform settlement and tower, dated: 2/12/03 and is signed as relative thereto.



<p>Hill of Dunnideer, fort, platform settlement and tower</p> <p>Insch Parish [REDACTED]</p> <p>Scheduled Area </p>	<p>N</p>  <p>MapSheet: NJ62NW</p>	<p>Scale 1:2,500</p>  <p>This map is reproduced from the OS map by Historic Scotland with the permission of The Controller of Her Majesty's Stationery Office. © Crown copyright. Unauthorised reproduction infringes Crown Copyright and may lead to prosecution or civil proceedings. Licence No. GD 03135G0014.</p>
---	--	--

ABN 03 400

