


ABN

18412 ⁶⁹/₁₁₃.



THE ANCIENT MONUMENTS AND
ARCHAEOLOGICAL AREAS ACT 1979

Entry in the Schedule of Monuments

~~30~~

(30 WLDn)

gwa

2000

29

Re: The Monument known as
Gaval, standing stone 250m SW of

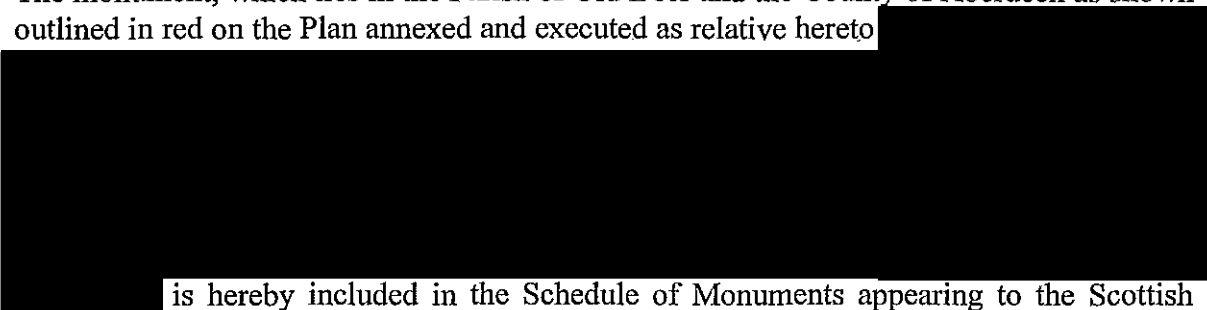
in the Parish of Old Deer and
County of Aberdeen

Search Sheet No: 18412

Historic Scotland
Longmore House
Salisbury Place
Edinburgh


THE ANCIENT MONUMENTS AND ARCHAEOLOGICAL AREAS ACT 1979
ENTRY IN THE SCHEDULE OF MONUMENTS

The monument known as Gaval, standing stone 250m SW of comprises a standing stone located on an E-facing hillslope 250m SW of Gaval. The area to be scheduled is a circle measuring 20m in diameter centred on the standing stone, and including an area around it in which traces of activities associated with the erection and use of the stone may survive. The monument, which lies in the Parish of Old Deer and the County of Aberdeen as shown outlined in red on the Plan annexed and executed as relative hereto



is hereby included in the Schedule of Monuments appearing to the Scottish Ministers to be of national importance compiled and maintained by them under section 1(1) of the Ancient Monuments and Archaeological Areas Act 1979.

Subscribed by Frank James Lawrie, Director of Heritage Policy with Historic Scotland, being an officer of the Scottish Ministers at Edinburgh on the 7th day of November Two thousand, before this witness Lesley Macdonald, of Longmore House, Salisbury Place, Edinburgh.



Director of Heritage Policy

Register on behalf of the Scottish Ministers in the Register of the County of Aberdeen.



An Officer of the Scottish Ministers

MFA10983

REGISTERS OF SCOTLAND
GENERAL REGISTER OF SASINES
COUNTY OF ABERDEEN
FIGHE 68 FRAME 32
PRESENTED & RECORDED ON

Handwritten initials

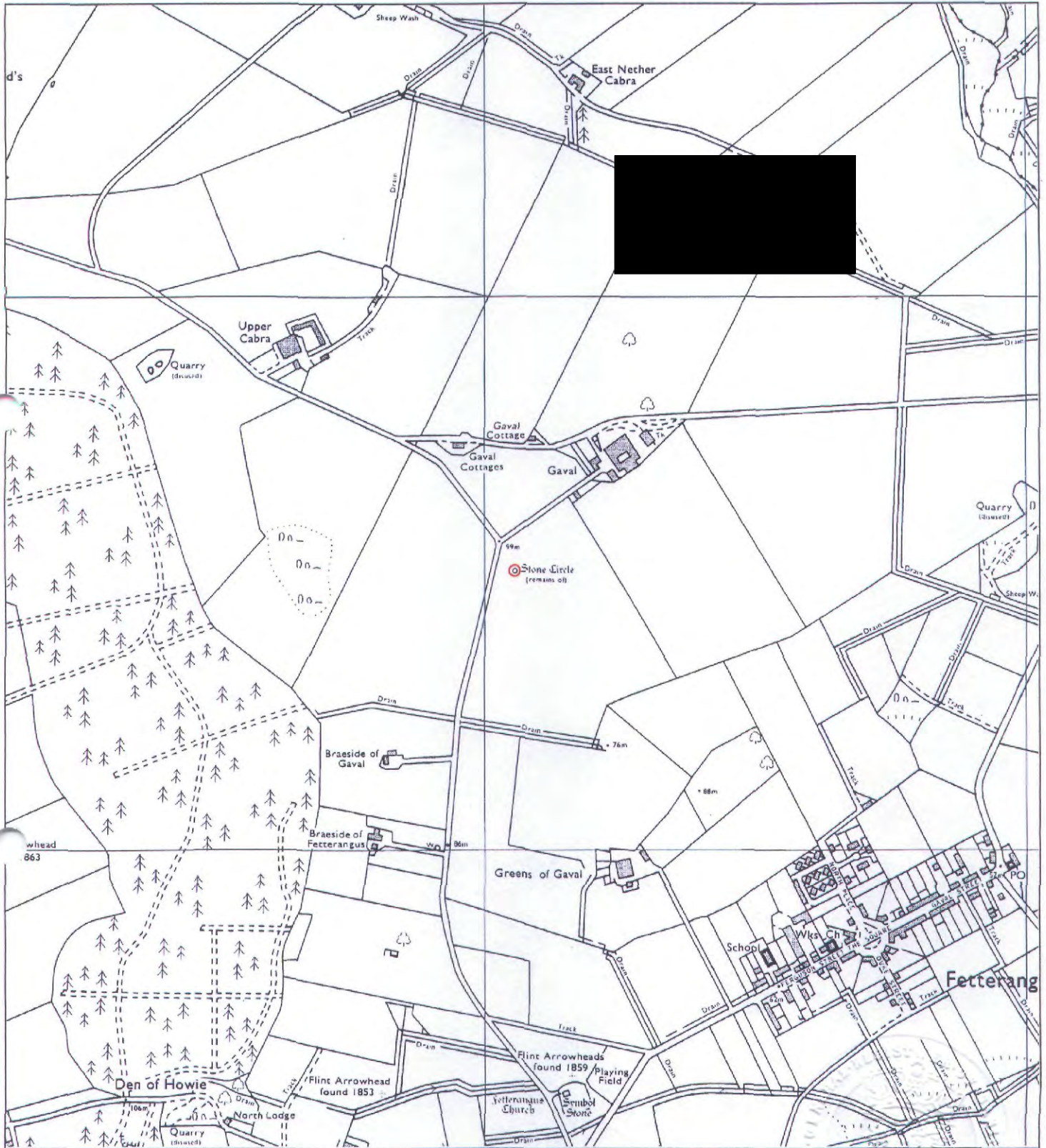
8 MAR 2001

ABN 01

68

Handwritten number 32

This is the plan referred to in the entry in the Schedule affecting Gaval, standing stone 250m SW of, dated: 7 November 2000 and is signed as relative thereto.



Gaval, standing stone 250m SW of

Old Deer Parish

Scheduled Area



MapSheet: NJ95SE



Scale 1:10,000

100 0 100 200 300 400 500 Meters

This map is reproduced from the OS map by Historic Scotland with the permission of The Controller of Her Majesty's Stationery Office, © Crown copyright. Unauthorised reproduction infringes Crown Copyright and may lead to prosecution or civil proceedings. Licence No. GD 03135G0014.