


THE ANCIENT MONUMENTS AND ARCHAEOLOGICAL AREAS ACT 1979  
AMENDED ENTRY IN THE SCHEDULE OF MONUMENTS

The entry in the Schedule of monuments appearing to the Scottish Ministers to be of national importance compiled and maintained by them under section 1(1) of the above Act in respect of the monument previously known as Earth-house, Tullich dated 18 September 1934 and recorded in the Division of the General Register of Sasines for the County of Aberdeen on 20 January 1936 and now to be known as Braehead of Tullich, souterrain 380m SE of, is hereby in accordance with the provisions of section 1(5) of the above Act amended to describe the area of the scheduled monument as measuring 50m NNW – SSE by 40m WSW – EWE, to include the remains of the souterrain, its side chamber and an area around in which traces of deposits, associated with the construction and use of the souterrain may survive, as shown delineated in red on the plan annexed and executed as relative hereto.

Subscribed by Frank James Lawrie, Director of Heritage Policy with Historic Scotland, being an officer of the Scottish Ministers at Edinburgh on the 15<sup>th</sup> day of November Nineteen hundred and ninety-nine, before this witness Lesley Macdonald, of Longmore House, Salisbury Place, Edinburgh.



Witness



Director of Heritage Policy

Register on behalf of the Scottish Ministers in the Register of the County of Aberdeen.



Solicitor, Edinburgh, Agent

MFA09284

REGISTERS OF SCOTLAND  
GENERAL REGISTER OF SASINES  
COUNTY OF ABERDEEN  
FICHE 41 FRAME 21  
PRESENTED & RECORDED ON

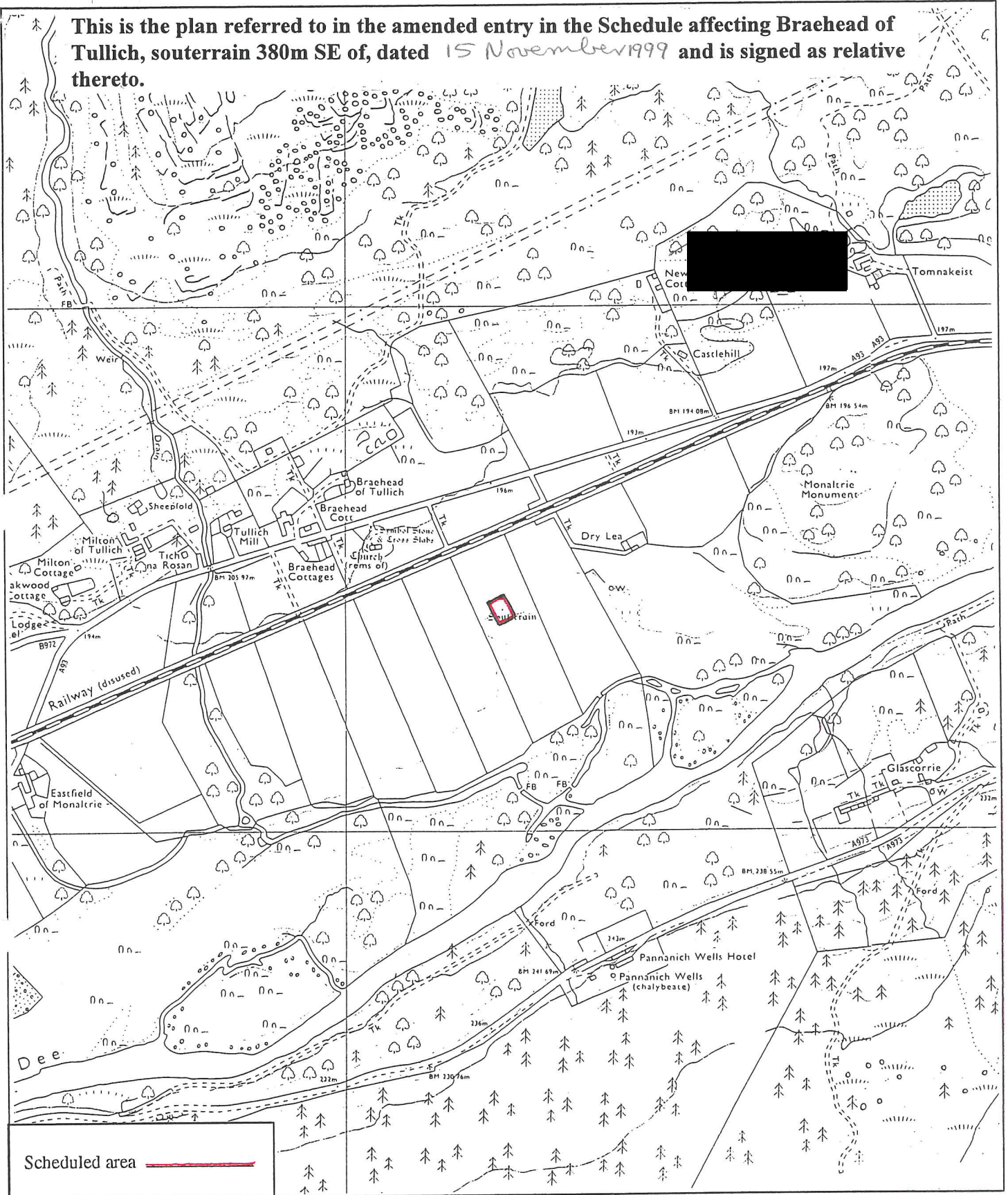
16 FEB 2000

ABN 0 0

41

21

This is the plan referred to in the amended entry in the Schedule affecting Braehead of Tullich, souterrain 380m SE of, dated 15 November 1999 and is signed as relative thereto.



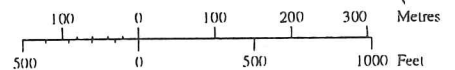
Braehead of Tullich, souterrain  
380m SE of

Glenmuick.  
Tullich and Glangairn Parish



Sheet: NO39NE

Scale 1:10,000



© Crown copyright reserved

*ASON*

THE ANCIENT MONUMENTS AND  
ARCHAEOLOGICAL AREAS ACT 1979

Amended Entry in the Schedule of  
Monuments

1999



*346 CSS*

Re: The Monument known as  
Braehead of Tullich, souterrain 380m SE of

in the Parish of Glenmuich and  
County of Aberdeen

*J*

Search Sheet: 346 C  
424

Office of the Solicitor  
to the  
Scottish Executive  
Victoria Quay  
Edinburgh

MFA09384

IN THE MATTER OF THE ANCIENT MONUMENTS  
ACTS, 1913 AND 1931.

62

To

the owner of the Monument known as Earth-house situated in a field 300 yards west-south-west of Newton of Tullich, 450 yards south-east of Braehead of Tullich and 180 yards south-south-east of the main Aberdeen-Ballater railway line at its nearest point

being the subjects indicated in red colour on the annexed plan and being part of the property known as

situated in the Parish of Glenmuick, Tullich and Glengairn and County of Aberdeen.

In accordance with the provisions of Section 6 of the Ancient Monuments Act, 1931, the Commissioners of His Majesty's Works and Public Buildings hereby give you notice that it is their intention to include the Monument above specified in a list of monuments to be published by them under Section 12 of the Ancient Monuments Consolidation and Amendment Act, 1913.

Dated this 18<sup>th</sup> day of September 1934

By Order of the Commissioners.

[Redacted signature]

Secretary.

I, [Redacted] (Officer in Secretariat) in the Office of the Commissioners of H.M. Works and Public Buildings duly authorised by them in that behalf hereby certify that the notice of which the foregoing is a duplicate together with a copy of the plan annexed and signed as relative hereto was served on the before named [Redacted]

by posting on the 18<sup>th</sup> day of September 1934

between the hours of 4 o'clock and 5 o'clock <sup>after</sup> noon at the

Parliament Street Post Office, London, a copy of the same to [Redacted]

in a registered letter addressed as follows:—

[Redacted address]

Register on behalf of the within named Commissioners of His Majesty's Works and Public Buildings in the Register of the County of Aberdeen.

[Redacted signature]

W. S.,  
Edinburgh, Agent.

3/19

Faint, illegible text at the top of the page, possibly bleed-through from the reverse side.

Faint, illegible text in the middle section of the page.

Faint, illegible text in the lower middle section of the page.

**REGISTERS and RECORDS of SCOTLAND**

**GENERAL REGISTER OF SASINES.**

**County of Aberdeen.**


**BOOK 2707 FOLIO 79**

**PRESENTED & REGISTERED 20 January 1936**

*James Macquie*  
**Depute KEEPER**



YARDS: 100. 50. 0 100. 200. 300. 400. 500. 600. 700. 800. 900. 1000 YARDS.



EARTH-HOUSE,  
TULLICH.

H.M. OFFICE  
OF WORKS  
1934.

This is the plan referred to in my Certificate of Service of

Notice affecting Newton of Dullich  
Earth-houses


dated 18<sup>th</sup> Sept<sup>r</sup> 1934 and is signed as  
relative thereto.



REGISTERS and RECORDS of SCOTLAND  
GENERAL REGISTER OF SASINES  
Duplicate of this Plan  
received 20<sup>th</sup> January 1936  
J. A. A. A.  
Depute KEEPER.

20th January 1936

3-4



Walter Finlay, W.S.  
55 Frederick Street  
Edinburgh

Aberdeen Lib. 2707: 79.

19 APR 1936

C15/36

abm. D P  
D P

CERTIFICATE  
OF  
SERVICE of NOTICE

By The Commissioners of H.M.  
Works etc. under Sections 6  
and 16 of the Ancient Monu-  
ments Act 1931.

10

1936 .

Affecting the Earth-house west-  
south-west of Newton of Tullich,  
in the Parish of Glenmuick,  
Tullich and Glengairn and County  
of Aberdeen.

WALTER FINLAY, W.S.  
Solicitor to H.M. Works &c.