

*Aene*

THE ANCIENT MONUMENTS AND  
ARCHAEOLOGICAL AREAS ACT 1979

98136 CSS

-2 FEB 1998	YEARLY RUNNING NO. 562
-------------	---------------------------

Entry in the Schedule of Monuments

1997

28

Re: The Monument known as  
Tamnagorn, stone circle 300m E of

~~33~~

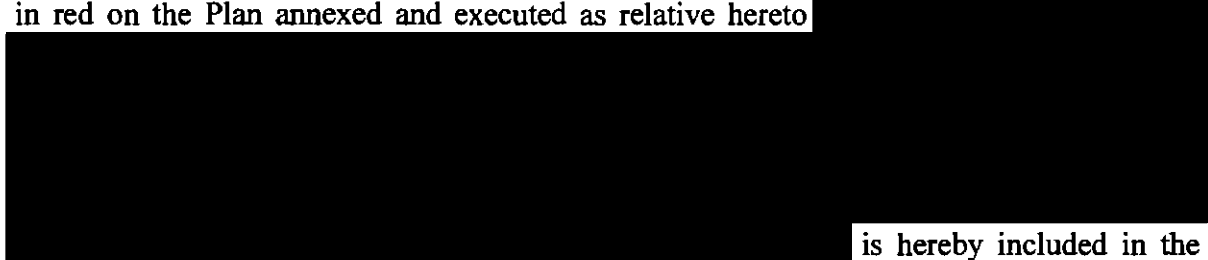
in the Parish of Cluny and  
County of Aberdeen

Search Sheet No: 98136

Solicitor  
to the  
Secretary of State  
for Scotland  
Victoria Quay  
Edinburgh


THE ANCIENT MONUMENTS AND ARCHAEOLOGICAL AREAS ACT 1979  
ENTRY IN THE SCHEDULE OF MONUMENTS

The monument known as Tamnagorn, stone circle 300m E of comprises the Tamnagorn recumbent stone circle. The area to be scheduled is a rectangle and measures 45m N-S by 40m E-W, to include the visible remains of the monument and other features associated with the construction and use of the circle, which may lie in the immediate vicinity. The scheduled area is bounded on the W by a wall, which is excluded from the scheduling. The monument, which lies in the Parish of Cluny and the County of Aberdeen as shown outlined in red on the Plan annexed and executed as relative hereto



is hereby included in the Schedule of Monuments appearing to the Secretary of State for Scotland to be of national importance compiled and maintained by him under section 1(1) of the Ancient Monuments and Archaeological Areas Act 1979.


Given under the Seal of the Secretary of State for Scotland.



Assistant Secretary  
Date 4 March 1977

Historic Scotland  
Longmore House  
Salisbury Place  
EDINBURGH  
EH9 1SH

Register on behalf of the Secretary of State for Scotland in the Register of the County of Aberdeen.

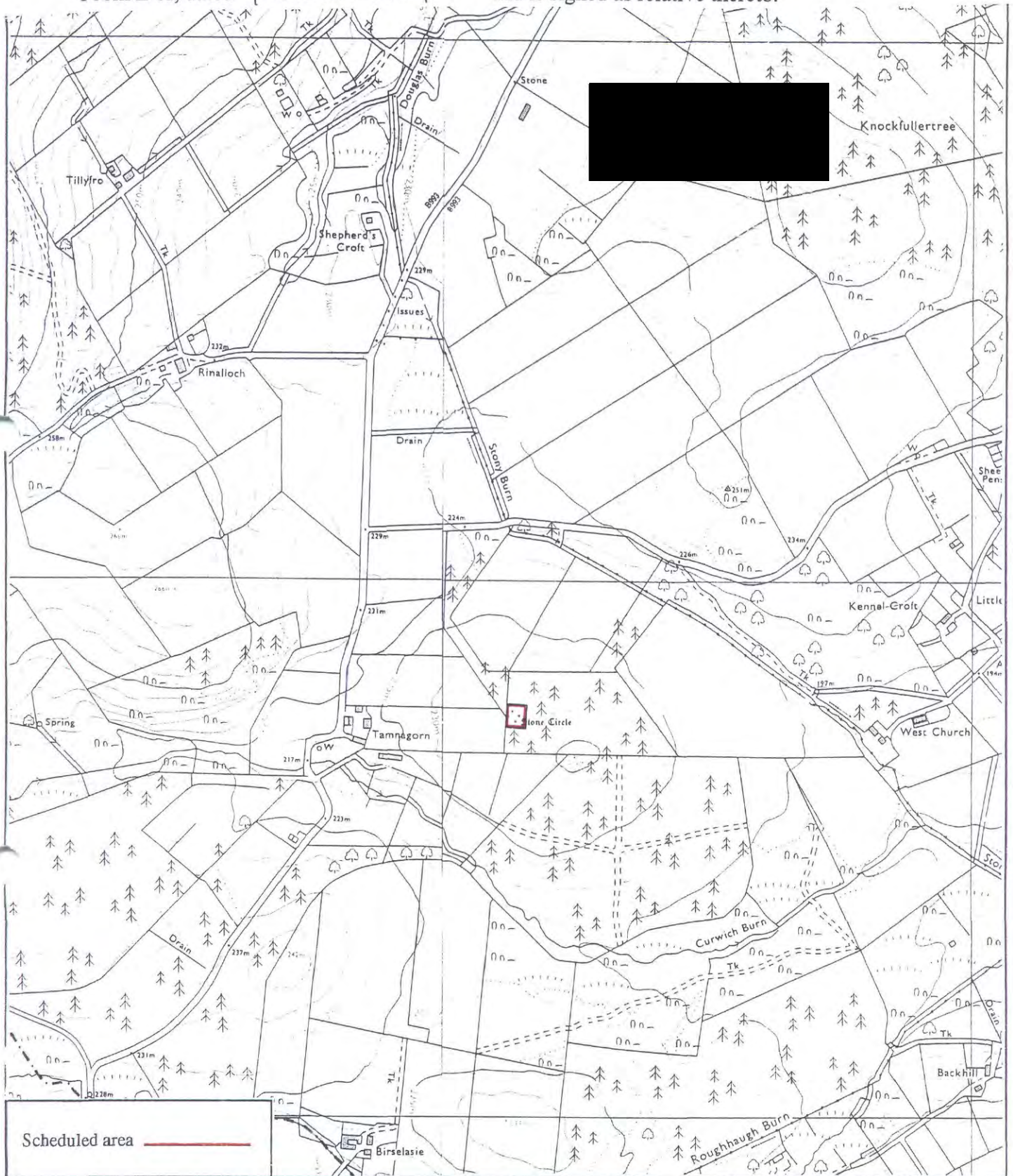


Solicitor, Edinburgh, Agent

MFA04469

← REGISTERS OF SCOTLAND  
GENERAL REGISTER OF SASINES  
COUNTY OF ABERDEEN  
FICHE 27 FRAME 18  
PRESENTED AND RECORDED ON 2 FEB 1978

This is the plan referred to in the entry in the Schedule affecting Tamnagorn, stone circle 300m E of, dated 4 March 1997 and is signed as relative thereto.



Tamnagorn, stone circle 300m E of  
 Cluny Parish

↑  
 N  
 Sheet: NJ60NE

Scale 1:10,000  
 100 0 100 200 300 Metres  
 500 0 500 1000 Feet  
 © Crown copyright reserved