

1049 5/2 28

04 OCT 2001	YEARLY ROLLING NO.
	5029

THE ANCIENT MONUMENTS AND
ARCHAEOLOGICAL AREAS ACT 1979

Entry in the Schedule of Monuments

29 78

2001

Re: The Monument known as
Old Keig, stone circle 250m NW of

in the Parish of Keig and
County of Aberdeen

Search Sheet No: 1099

810189135001


Historic Scotland
Longmore House
Salisbury Place
Edinburgh

DMC00523.071

03 OCT 2001
YEARLY ROLLING NO.
ABN


THE ANCIENT MONUMENTS AND ARCHAEOLOGICAL AREAS ACT 1979
ENTRY IN THE SCHEDULE OF MONUMENTS

The monument known as Old Keig, stone circle 250m NW of comprises a recumbent stone circle of prehistoric date, which lies within a shelter belt of mature beech and pine trees on a south facing slope and measures approximately 20m in diameter. The recumbent stone measures 4.9m by 2.1m by 2.0m and is the largest known example. Two flankers and one further stone survive upright on a low bank, while a further five have fallen. The area to be scheduled is a circle 40m in diameter centred on the centre of the circle, to include the remains of the stone circle and an area around in which traces of activities associated with the construction and use of the monument may survive. The monument, which lies in the Parish of Keig and the County of Aberdeen as shown outlined in red on the Plan annexed and executed as relative hereto



is hereby included in the Schedule of Monuments appearing to the Scottish Ministers to be of national importance compiled and maintained by them under section 1(1) of the Ancient Monuments and Archaeological Areas Act 1979.

Subscribed by Frank James Lawrie, Director of Heritage Policy with Historic Scotland, being an officer of the Scottish Ministers at Edinburgh on the 2nd day of August Two thousand and one, before this witness Lesley Macdonald, of Longmore House, Salisbury Place, Edinburgh.



Director of Heritage Policy

Register on behalf of the Scottish Ministers in the Register of the County of Aberdeen



An Officer of the Scottish Ministers

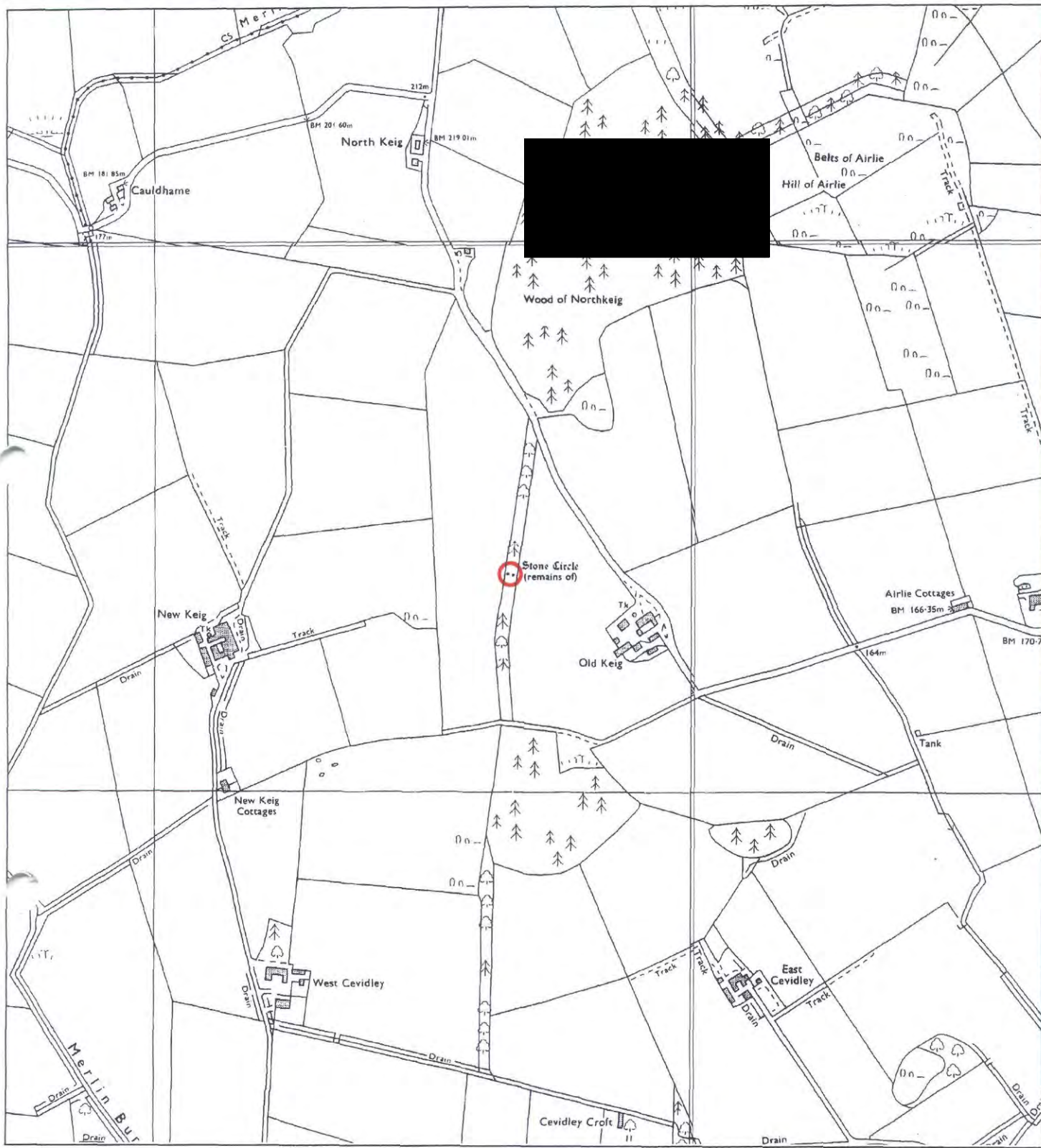
MFA05789

REGISTERS OF SCOTLAND
GENERAL REGISTER OF SASINE
COUNTY OF ABERDEEN
FICHE 265 FRAM: 43
PRESENTED AND RECORDED ON

04 OCT 2001

ABN 01 2 6 5

This is the plan referred to in the entry in the Schedule affecting
 Old Keig, stone circle 250m NW of,
 dated: 2 AUGUST 2001 and is signed as relative thereto.



Old Keig, stone circle 250m NW of


Keig Parish

Scheduled Area



MapSheet: NJ51NE

Scale 1:10,000



This map is reproduced from the OS map by Historic Scotland with the permission of The Controller of Her Majesty's Stationery Office, © Crown copyright. Unauthorised reproduction infringes Crown Copyright and may lead to prosecution or civil proceedings. Licence No. GD 03135G0014.