

ABN

134199  $\frac{819}{71}$

16 JUN 2002	YEARLY RUNNING NO.
	3384

THE ANCIENT MONUMENTS AND  
ARCHAEOLOGICAL AREAS ACT 1979

Entry in the Schedule of Monuments

2002

Re: The Monument known as  
Kirkton of Bourtie, stone circle 250m WNW  
of

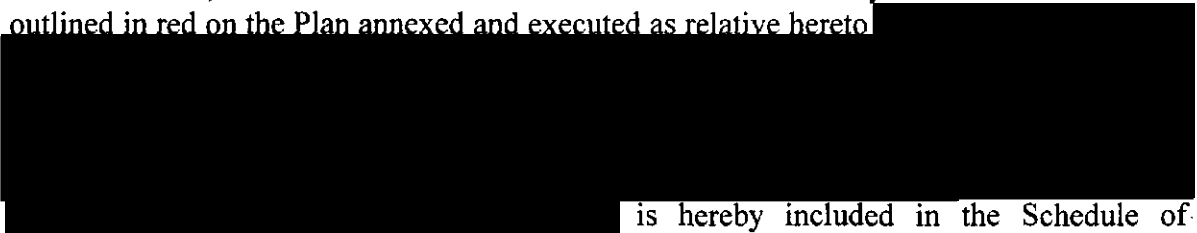
in the Parish of Bourtie and  
County of Aberdeen

Search Sheet No: 134199

Historic Scotland  
Longmore House  
Salisbury Place  
Edinburgh


THE ANCIENT MONUMENTS AND ARCHAEOLOGICAL AREAS ACT 1979  
ENTRY IN THE SCHEDULE OF MONUMENTS

The monument known as Kirkton of Bourtie, stone circle 250m WNW of comprises the remains of a stone circle of prehistoric date, visible as a series of upstanding or prostrate stones. The monument is situated in arable ground on the crest of a hill shoulder at an altitude of c.157m OD. It commands an open aspect to the W, but has rising ground to the E and the Hill of Barra to the N. The remains of the stone circle comprise two upright stones; one recumbent stone; one pillar stone; and one smaller stone next to the pillar stone. The area to be scheduled comprises the remains described and an area around them within which related material may be expected to survive. It is circular, with a diameter of c.40m. The monument, which lies in the Parish of Bourtie and the County of Aberdeen as shown outlined in red on the Plan annexed and executed as relative hereto



is hereby included in the Schedule of Monuments appearing to the Scottish Ministers to be of national importance compiled and maintained by them under section 1(1) of the Ancient Monuments and Archaeological Areas Act 1979.

Subscribed by Owen Kelly, Director, Properties in Care with Historic Scotland, being an officer of the Scottish Ministers at Edinburgh on the 22nd day of March Two thousand and two, before this witness Lesley Macdonald, of Longmore House, Salisbury Place, Edinburgh.



Director, Properties in Care

Register on behalf of the Scottish Ministers in the Register of the County of Aberdeen.



An Officer of the Scottish Ministers

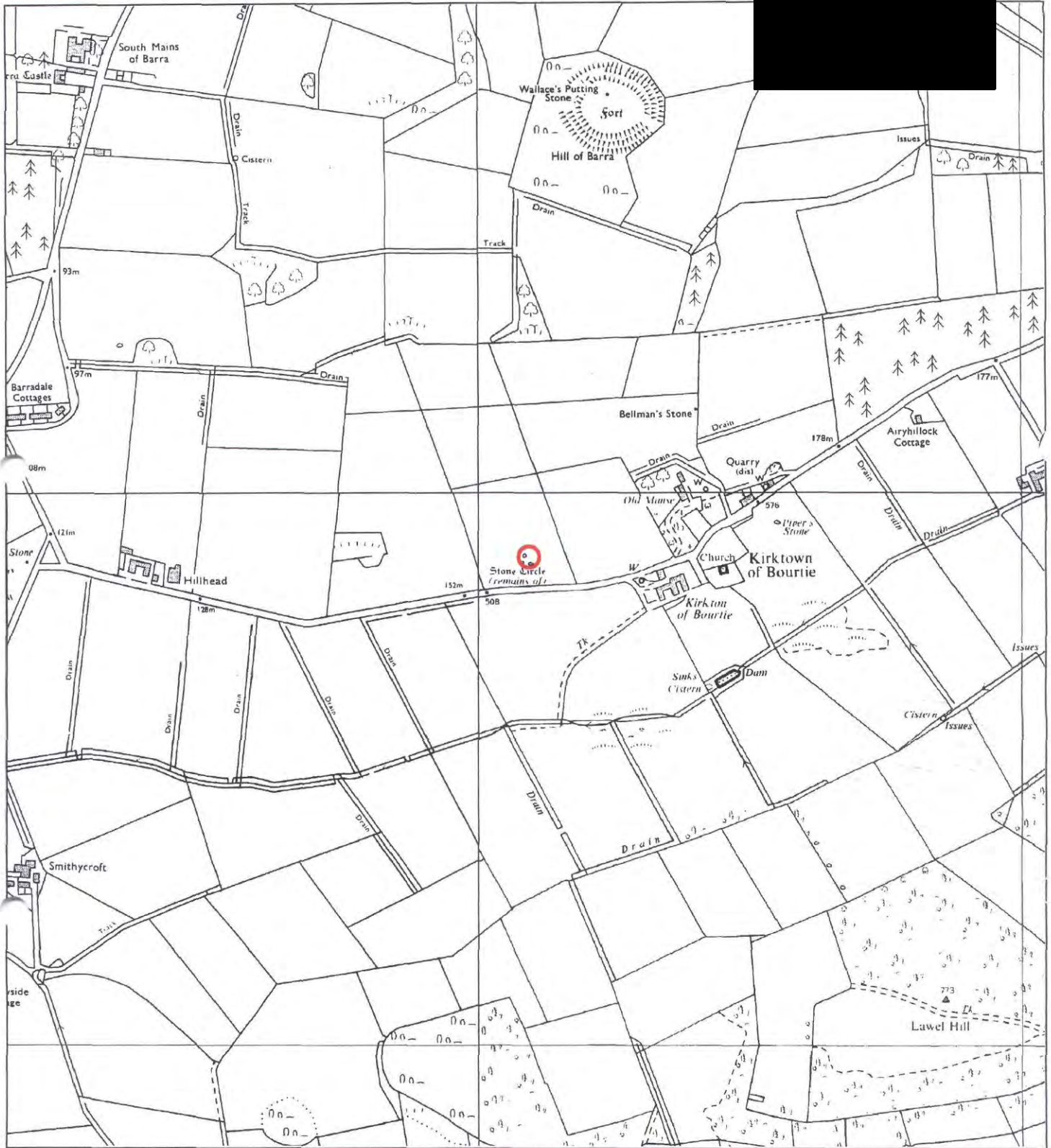

REGISTERS OF SCOTLAND  
GENERAL REGISTER OF SASINES  
COUNTY OF ABERDEEN  
FICHE 171 FRAME 29  
PRESENTED AND RECORDED ON

MFA11864

ABN 0 2 . . . 1 7 1

19 JUN 2002

This is the plan referred to in the entry in the Schedule affecting Kirkton of Bourtie, stone circle 250m WNW of, dated: 22 March 2002 and is signed as relative thereto.



<p>Kirkton of Bourtie, stone circle 250m WNW of</p> <p>Bourtie Parish</p> <p>Scheduled Area <span style="color: red;">—————</span></p>	<p>N</p>  <p>MapSheet: NJ82SW</p>	<p>Scale 1:10,000</p>  <p>This map is reproduced from the OS map by Historic Scotland with the permission of The Controller of Her Majesty's Stationery Office, © Crown copyright. Unauthorised reproduction infringes Crown Copyright and may lead to prosecution or civil proceedings. Licence No. GD 03135G0014.</p>
--	--	---