


ASN



THE ANCIENT MONUMENTS AND  
ARCHAEOLOGICAL AREAS ACT 1979

Entry in the Schedule of Monuments

30

35

2001

Re: The Monument known as  
Hill of Fiddes, stone circle

in the Parish of Foveran and  
County of Aberdeen


Search Sheet No: 34599

Historic Scotland  
Longmore House  
Salisbury Place  
Edinburgh

MFA11389


THE ANCIENT MONUMENTS AND ARCHAEOLOGICAL AREAS ACT 1979  
ENTRY IN THE SCHEDULE OF MONUMENTS

The monument known as Hill of Fiddes, stone circle comprises the remains of a recumbent stone circle, situated on a well defined ridge at an altitude of about 80m OD. There are 2 surviving stones, including the recumbent stone which measures 2.7m x 1.6m x 0.9m, and the west flanker, which measures 1.7m x 0.7m x 0.5m. The area to be scheduled is a circle 20m in diameter centred on the surviving stones, to include the remains of the stone circle and an area around in which traces of activities associated with the construction and use of the monument may survive. The monument, which lies in the Parish of Foveran and the County of Aberdeen as shown outlined in red on the Plan annexed and executed as relative hereto




is hereby included in the Schedule of Monuments appearing to the Scottish Ministers to be of national importance compiled and maintained by them under section 1(1) of the Ancient Monuments and Archaeological Areas Act 1979.

Subscribed by Frank James Lawrie, Director of Heritage Policy with Historic Scotland, being an officer of the Scottish Ministers at Edinburgh on the 9th day of October Two thousand and one, before this witness Lesley Macdonald, of Longmore House, Salisbury Place, Edinburgh.



Witness



Director of Heritage Policy

Register on behalf of the Scottish Ministers in the Register of the County of Aberdeen.



An Officer of the Scottish Ministers

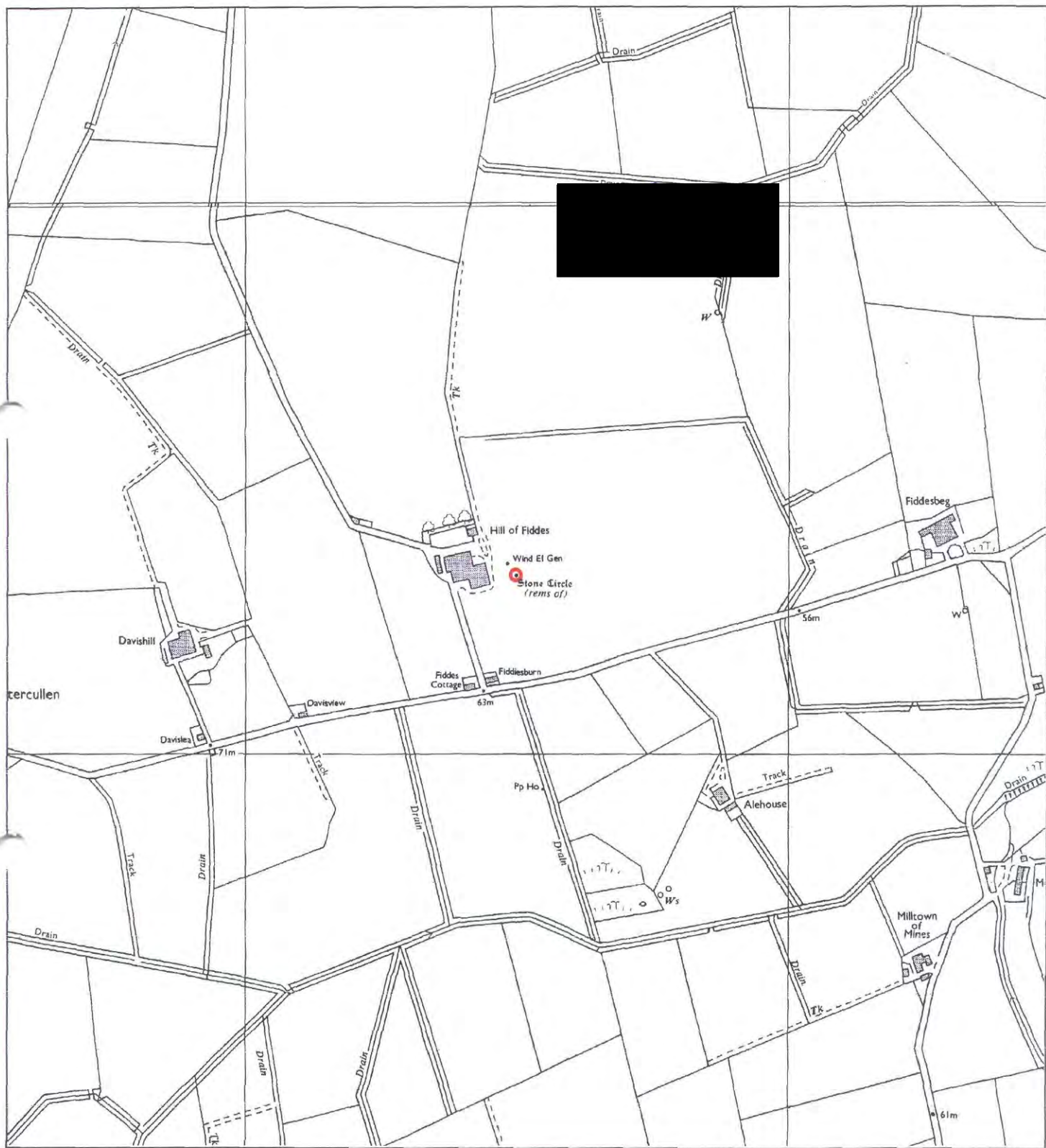
MFA12289  
296

REGISTERS OF SCOTLAND  
GENERAL REGISTER OF SASINES  
COUNTY OF ABERDEEN  
FICHE 296 FRAME 38  
PRESENTED & RECORDED ON

31 OCT 2001

38

This is the plan referred to in the entry in the Schedule affecting Hill of Fiddes, stone circle, dated: 9 October 2001 and is signed as relative thereto.



Hill of Fiddes, stone circle


Foveran Parish

Scheduled Area



MapSheet: NJ92SW

Scale 1:10,000



This map is reproduced from the OS map by Historic Scotland with the permission of The Controller of Her Majesty's Stationery Office, © Crown copyright. Unauthorised reproduction infringes Crown Copyright and may lead to prosecution or civil proceedings. Licence No. GD 03135G0014.

ABN 01...296

39