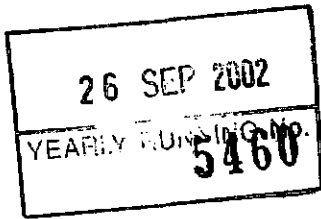


THE ANCIENT MONUMENTS AND
ARCHAEOLOGICAL AREAS ACT 1979



Entry in the Schedule of Monuments

50
7

2002

Re: The Monument known as
Candle Stane, stone circle 380m E of
Coldhome

in the Parish of Inch and
County of Aberdeen

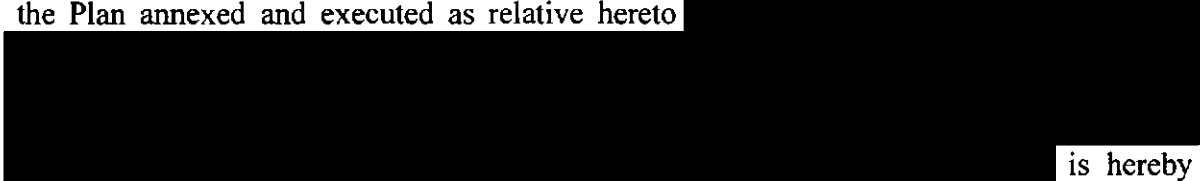
Search Sheet No: 121630

Historic Scotland
Longmore House
Salisbury Place
Edinburgh

MFA13369

THE ANCIENT MONUMENTS AND ARCHAEOLOGICAL AREAS ACT 1979
ENTRY IN THE SCHEDULE OF MONUMENTS

The monument known as Candle Stane, stone circle 380m E of Coldhome comprises a recumbent stone circle, surrounding a well-defined central cairn, visible as a series of upstanding and prostrate stones. The area to be scheduled comprises the remains described and an area around them within which related material may be expected to survive. It measures c.55m N-S by 31m E-W. The area is bounded by a field wall to the E and a quarry wall to the W, both of which are excluded from the scheduling. The monument, which lies in the Parish of Inch and the County of Aberdeen as shown outlined in red on the Plan annexed and executed as relative hereto



is hereby included in the Schedule of Monuments appearing to the Scottish Ministers to be of national importance compiled and maintained by them under section 1(1) of the Ancient Monuments and Archaeological Areas Act 1979.


Subscribed by Owen Kelly, Director, Properties in Care with Historic Scotland, being an officer of the Scottish Ministers at Edinburgh on the 20th day of June Two thousand and two, before this witness Lesley Macdonald, of Longmore House, Salisbury Place, Edinburgh.



Director, Properties in Care



Register on behalf of the Scottish Ministers in the Register of the County of Aberdeen.



An Officer of the Scottish Ministers

MFA13669

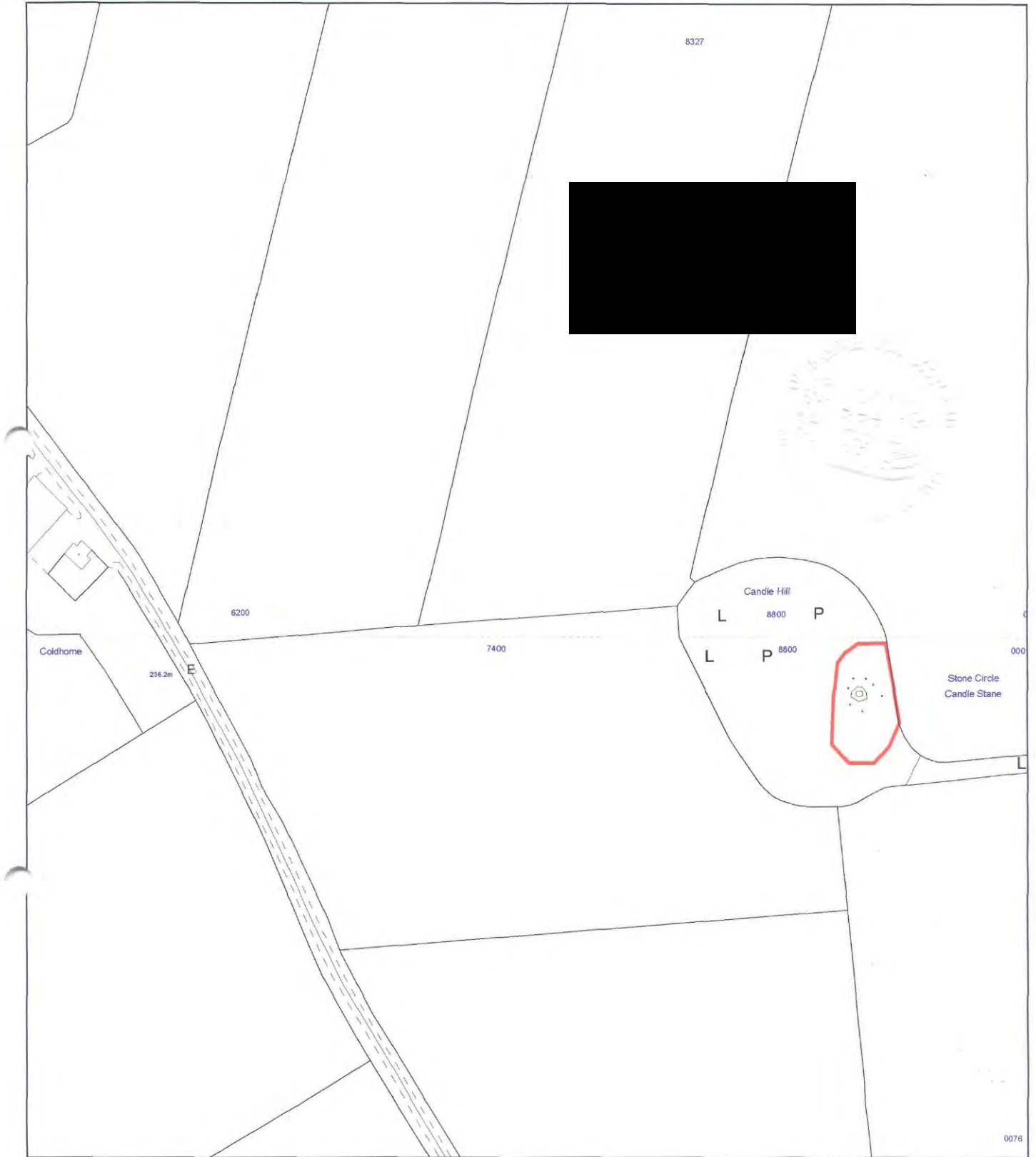
REGISTERS OF SCOTLAND
GENERAL REGISTER OF SASINES
COUNTY OF ABERDEEN
FICHE 273 FRAME 48
PRESENTED AND RECORDED ON

26 SEP 2002

ABN 0 2 . . . 2 7 3

48

This is the plan referred to in the entry in the Schedule affecting
 Candle Stane, stone circle 380m E of Coldhome,
 dated: 20/6/02 and is signed as relative thereto.



Candle Stane, stone circle
 380m E of Coldhome

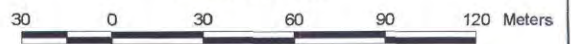
Insch Parish

Scheduled Area



MapSheet: NJ53SE

Scale 1:2,500



This map is reproduced from the OS map by Historic Scotland with the permission of The Controller of Her Majesty's Stationery Office, © Crown copyright. Unauthorised reproduction infringes Crown Copyright and may lead to prosecution or civil proceedings. Licence No. GD 03135G0014.