


THE ANCIENT MONUMENTS AND  
ARCHAEOLOGICAL AREAS ACT 1979

38179



305  
340

23  
20

Entry in the Schedule of Monuments

20

2001

Re: The Monument known as  
Cairn Ley, cairn, Glaschul Hill

in the Parish of Towie and  
County of Aberdeen

Search Sheet No: 38179


Historic Scotland  
Longmore House  
Salisbury Place  
Edinburgh

S10170502101

MFA08764

THE ANCIENT MONUMENTS AND ARCHAEOLOGICAL AREAS ACT 1979  
ENTRY IN THE SCHEDULE OF MONUMENTS

The monument known as Cairn Ley, cairn, Glaschul Hill comprises the remains of a cairn, located approximately 320m OD on a southeast-facing slope. The area to be scheduled is a circle 60m in diameter centred on the cairn, to include the remains of the cairn and an area around in which traces of activities associated with the construction and use of the monument may survive. The monument, which lies in the Parish of Towie and the County of Aberdeen as shown outlined in red on the Plan annexed and executed as relative hereto



is hereby included in the Schedule of Monuments appearing to the Scottish Ministers to be of national importance compiled and maintained by them under section 1(1) of the Ancient Monuments and Archaeological Areas Act 1979.

Subscribed by Frank James Lawrie, Director of Heritage Policy with Historic Scotland, being an officer of the Scottish Ministers at Edinburgh on the 13<sup>th</sup> day of March Two thousand and one, before this witness Lesley Macdonald, of Longmore House, Salisbury Place, Edinburgh.



Witness



Director of Heritage Policy

Register on behalf of the Scottish Ministers in the Register of the County of Aberdeen.



An Officer of the Scottish Ministers

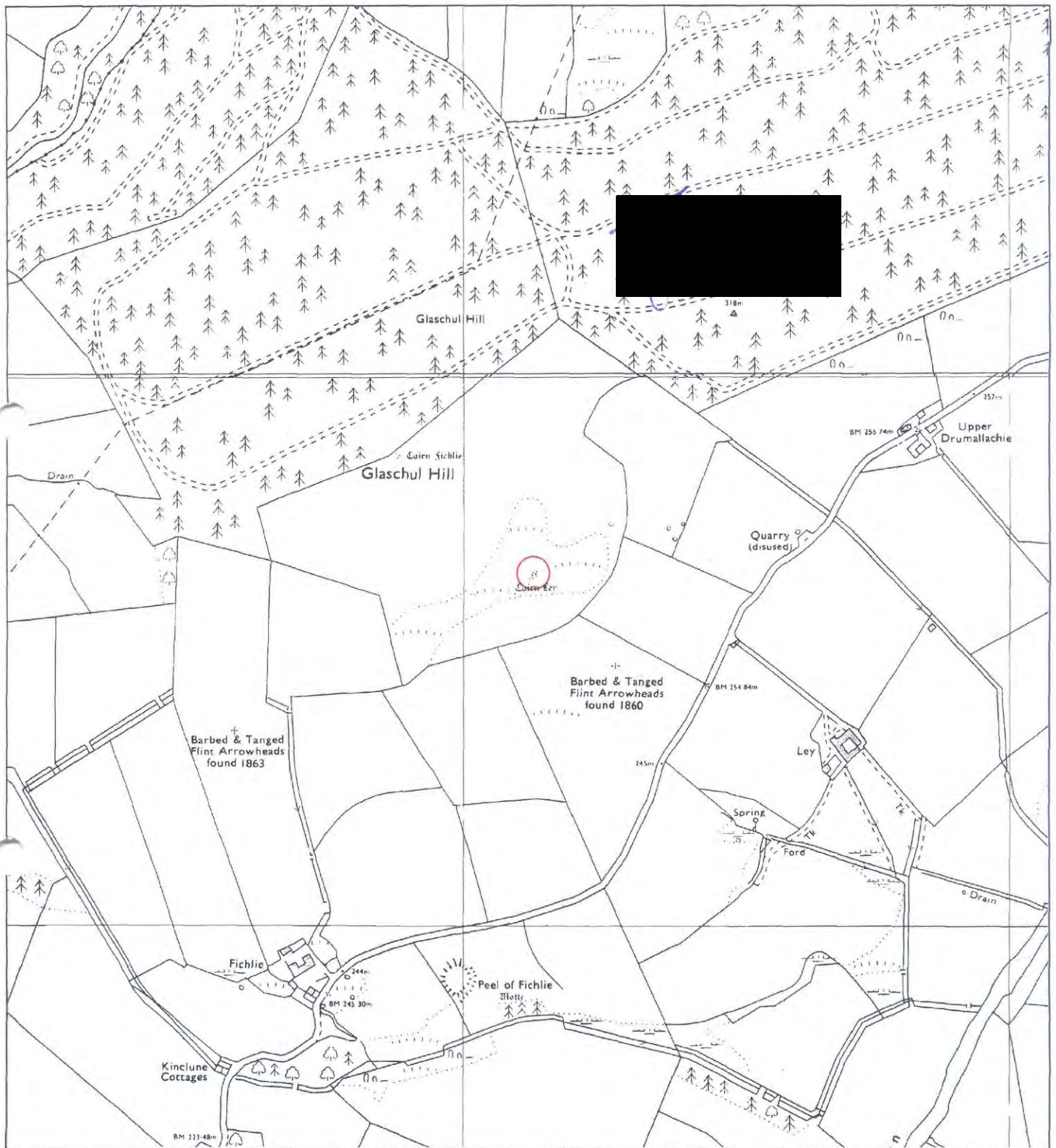
REGISTERS OF SCOTLAND  
GENERAL REGISTER OF SABINES  
COUNTY OF ABERDEEN  
FICHE 112 FRAME 2  
PRESENTED & RECORDED ON 26 APR 2001

MFA09264

ABN 01 112

2

This is the plan referred to in the entry in the Schedule affecting  
 Cairn Ley, cairn, Glaschul Hill,  
 dated: 13 March 2001 and is signed as relative thereto.



Cairn Ley, cairn, Glaschul Hill

Towie Parish

Scheduled Area



MapSheet: NJ41SE

Scale 1:10,000



This map is reproduced from the OS map by Historic Scotland with the permission of The Controller of Her Majesty's Stationery Office. © Crown copyright. Unauthorised reproduction infringes Crown Copyright and may lead to prosecution or civil proceedings. Licence No. GD 03135G0014.