

247574

THE ANCIENT MONUMENTS AND
ARCHAEOLOGICAL AREAS ACT 1979

Entry in the Schedule of Monuments

2001
24 MAY 2001
No
FEE

2001

Re: The Monument known as
Cairn Fichlie, cairn, Glaschul Hill

in the Parish of Towie and
County of Aberdeen

ABN
2018
(Not drawn)

Search Sheet No: 38179
9800

S10173581001

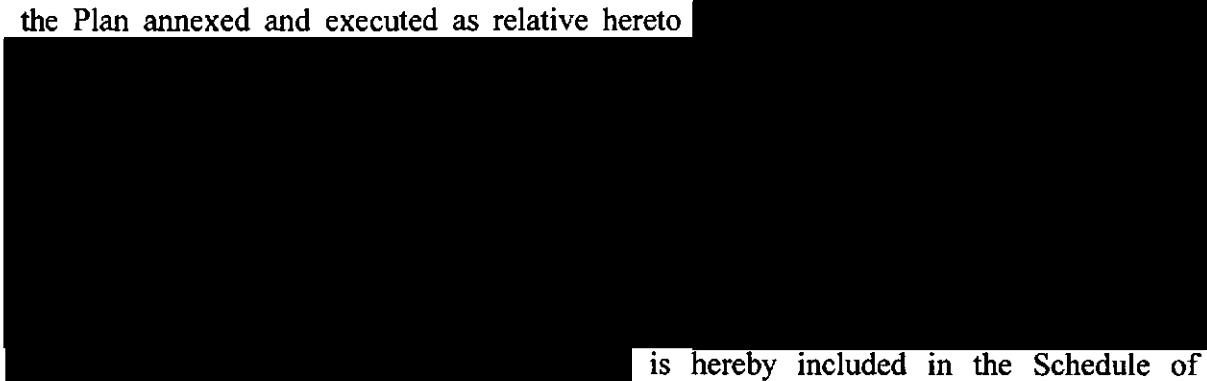
Historic Scotland
Longmore House
Salisbury Place
Edinburgh

FAS 1090

MFA08764


THE ANCIENT MONUMENTS AND ARCHAEOLOGICAL AREAS ACT 1979
ENTRY IN THE SCHEDULE OF MONUMENTS

The monument known as Cairn Fichlie, cairn, Glaschul Hill comprises the remains of a cairn, located approximately 360m OD immediately to the northeast of the summit of Glaschul Hill. The area to be scheduled is a circle 50m in diameter centred on the cairn, to include the remains of the cairn and an area around in which traces of activities associated with the construction and use of the monument may survive. The boundary fence adjacent to the forestry plantation to the northwest is excluded from the scheduling. The monument, which lies in the Parish of Towie and the County of Aberdeen as shown outlined in red on the Plan annexed and executed as relative hereto




is hereby included in the Schedule of Monuments appearing to the Scottish Ministers to be of national importance compiled and maintained by them under section 1(1) of the Ancient Monuments and Archaeological Areas Act 1979.

Subscribed by Frank James Lawrie, Director of Heritage Policy with Historic Scotland, being an officer of the Scottish Ministers at Edinburgh on the 29th day of March Two thousand and one, before this witness Lesley Macdonald, of Longmore House, Salisbury Place, Edinburgh.



Witness



Director of Heritage Policy

Register on behalf of the Scottish Ministers in the Register of the County of Aberdeen.

REGISTERS OF SCOTLAND
GENERAL REGISTER OF SASINES
COUNTY OF ABERDEEN
FICHE 139 FRAME 18
PRESENTED & RECORDED ON

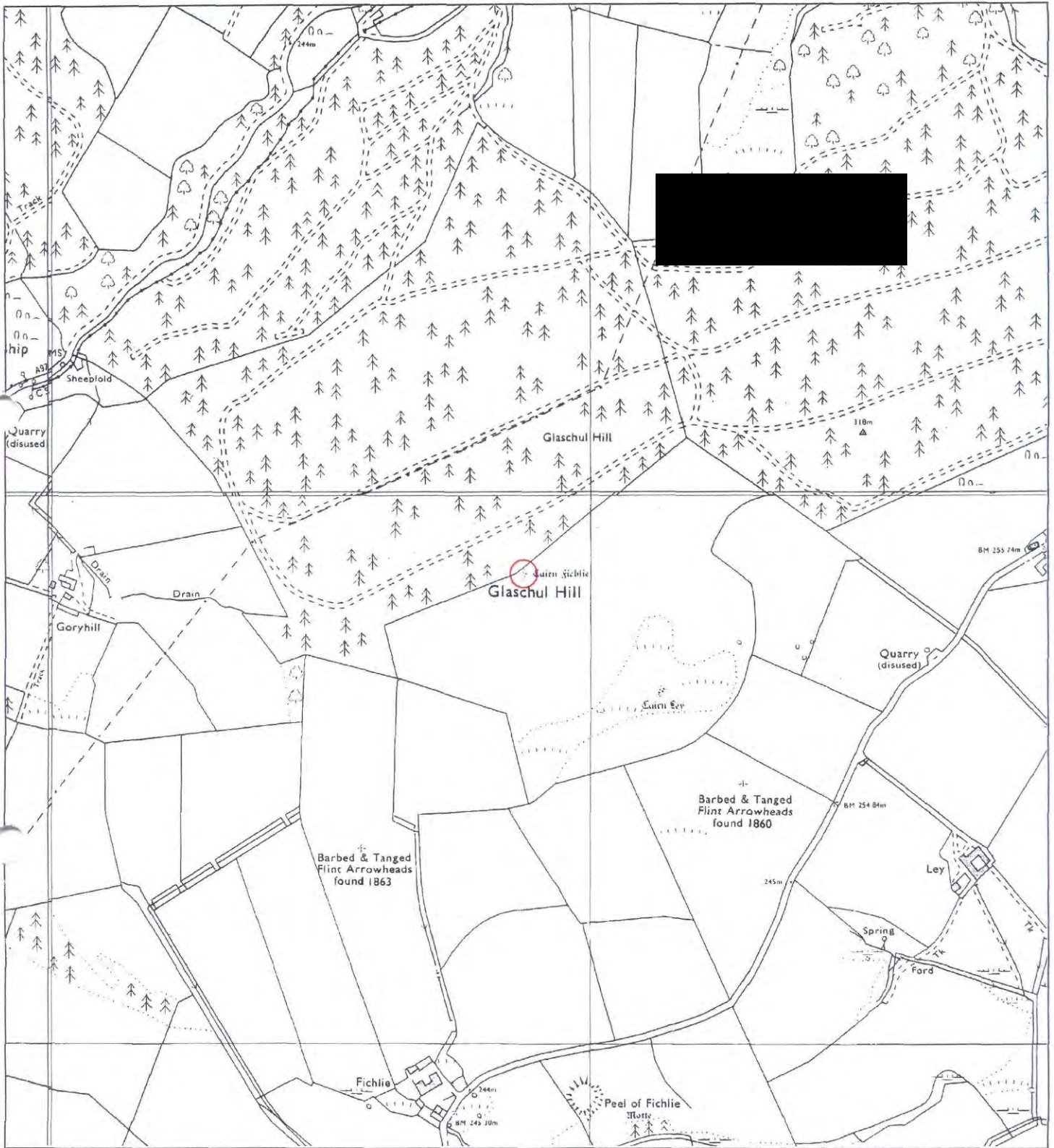
An Officer of the Scottish Ministers

24 MAY 2001

MFA09264
ABn 01 139


RB

This is the plan referred to in the entry in the Schedule affecting
Cairn Fichlie, cairn, Glaschul Hill,
dated: 29 March 2001 and is signed as relative thereto.



Cairn Fichlie, cairn, Glaschul Hill

Towie Parish

Scheduled Area 

N



MapSheet: NJ41SE

Scale 1:10,000

100 0 100 200 300 400 500 Meters

This map is reproduced from the OS map by Historic Scotland with the permission of The Controller of Her Majesty's Stationery Office. © Crown copyright. Unauthorised reproduction infringes Crown Copyright and may lead to prosecution or civil proceedings. Licence No. GD 03135G0014.

ABN 01 139

A