

728

THE ANCIENT MONUMENTS AND  
ARCHAEOLOGICAL AREAS ACT 1979

12 DEC 2002  
YEARLY RENEWAL No.  
7052

Entry in the Schedule of Monuments

26

28

2002

Re: The Monument known as  
Berrybrae, stone circle 470m NNE of

in the Parish of Lonmay and  
County of Aberdeen


Search Sheet No: 158

S20142917002

Historic Scotland  
Longmore House  
Salisbury Place  
Edinburgh

THE ANCIENT MONUMENTS AND ARCHAEOLOGICAL AREAS ACT 1979  
ENTRY IN THE SCHEDULE OF MONUMENTS

The monument known as Berrybrae, stone circle 470m NNE of comprises a stone circle of prehistoric date, visible as a series of upstanding and prostrate stones. The area to be scheduled comprises the remains described and an area around them within which related material may be expected to survive. It is circular in shape, with a diameter of 35m centred on the stone circle. The monument, which lies in the Parish of Lonmay and the County of Aberdeen as shown outlined in red on the Plan annexed and executed as relative hereto and



is hereby included in the Schedule of Monuments appearing to the Scottish Ministers to be of national importance compiled and maintained by them under section 1(1) of the Ancient Monuments and Archaeological Areas Act 1979.

Subscribed by Sheenagh Adams, Director of Heritage Policy with Historic Scotland, being an officer of the Scottish Ministers at Edinburgh on the 26th day of September Two thousand and two, before this witness Lesley Macdonald, of Longmore House, Salisbury Place, Edinburgh.



Director of Heritage Policy

Register on behalf of the Scottish Ministers in the Register of the County of Aberdeen.



An Officer of the Scottish Ministers

MFA12769

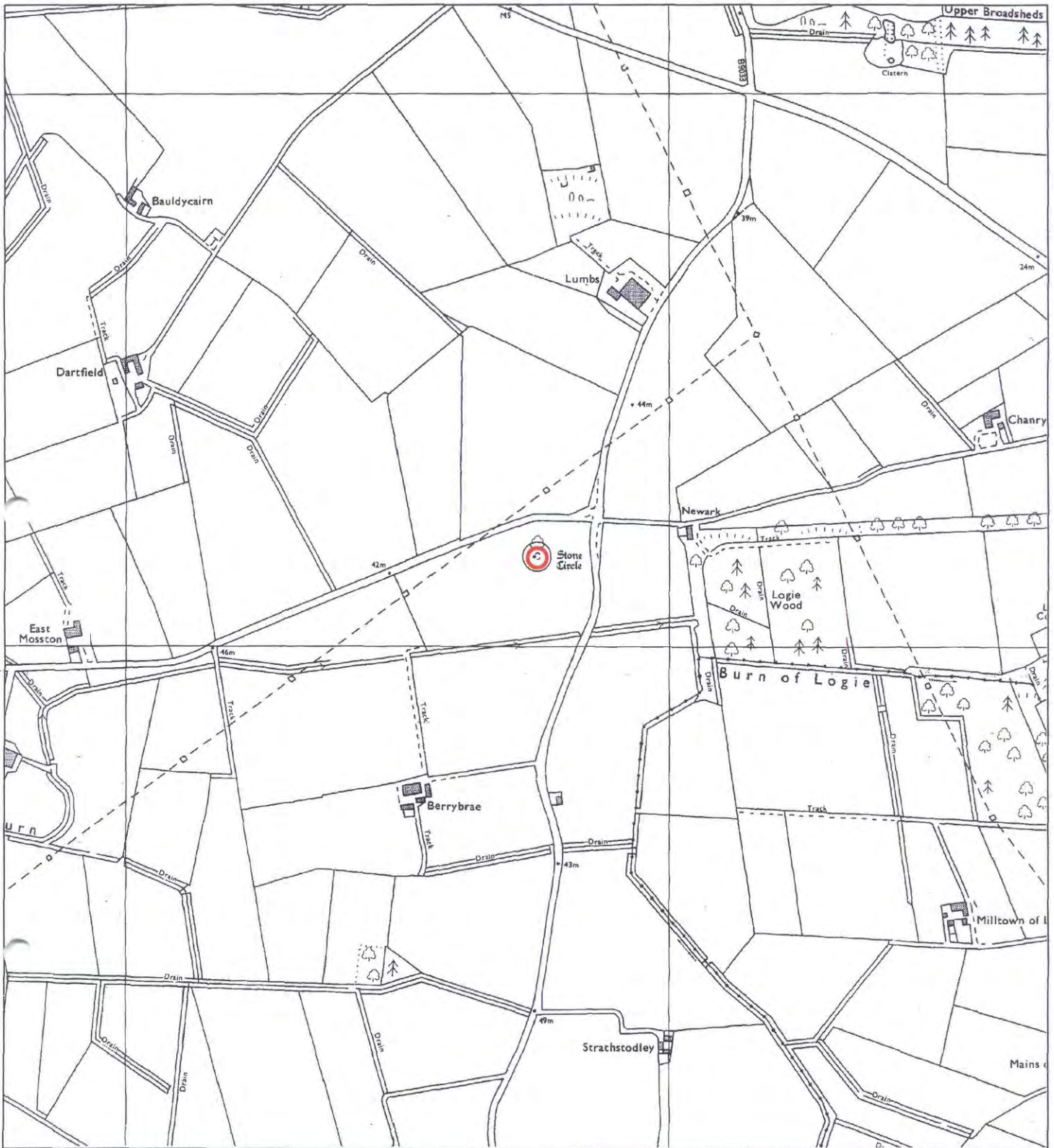
ABN 0 2 . . . 3 4 8



REGISTERS OF SCOTLAND  
GENERAL REGISTER OF SASINES  
COUNTY OF ABERDEEN  
FICHE 348 FRAME 94  
PRESENTED AND RECORDED ON

12 DEC 2002

44

This is the plan referred to in the entry in the Schedule affecting Berrybrae, stone circle 470m NNE of, dated: 19/02 and is signed as relative thereto.



<p>Berrybrae, stone circle 470m NNE of Lonmay Parish</p> <p>Scheduled Area <span style="color: red;">—————</span></p>	<p style="text-align: center;">N</p>  <p style="text-align: center;">MapSheet: NK05NW</p>	<p style="text-align: center;">Scale 1:10,000</p>  <p style="text-align: center;">100 0 100 200 300 400 500 Meters</p> <p style="font-size: small;">This map is reproduced from the OS map by Historic Scotland with the permission of The Controller of Her Majesty's Stationery Office. © Crown copyright. Unauthorised reproduction infringes Crown Copyright and may lead to prosecution or civil proceedings. Licence No. GD 03135G0014.</p>
---	--	---

ABN 0 2 . . . 3 4 8

415