

Historic Environment Scotland Àrainneachd Eachdraidheil Alba

ADDITION

13622

The Ancient Monuments and Archaeological Areas Act 1979

Addition to the schedule of monuments


Historic Environment Scotland in exercise of the powers conferred on it by section 1(1) of the Ancient Monuments and Archaeological Areas Act 1979 hereby adds to the statutory schedule of monuments as set out below.

The monument known as **Millburn, Strath Halladale, barrows 340m NNE of** comprises a prehistoric burial monument probably dating to the 2nd millennium BC (Bronze Age). It survives as a prominent, circular, grass-covered mound, built mainly of earth but with some stone visible in its sides, with a smaller secondary barrow to the east. The monument is situated on raising ground to the east of the Halladale River, at around 40m above sea level.


The scheduled area is circular on plan, 30m in diameter. It includes the remains described above and an area around them within which evidence relating to the monument's construction, use and abandonment is expected to survive.

The monument, which lies in the Parish of Farr and the County of Sutherland as shown in red on the plan annexed and executed as relative hereto.

Subscribed by Elizabeth McCrone, Head of Designations with Historic Environment Scotland, at Edinburgh on the *14th* day of *May* Two thousand and Sixteen, before this witness Edwin Smith, of Longmore House, Salisbury Place, Edinburgh.



Head of Designations

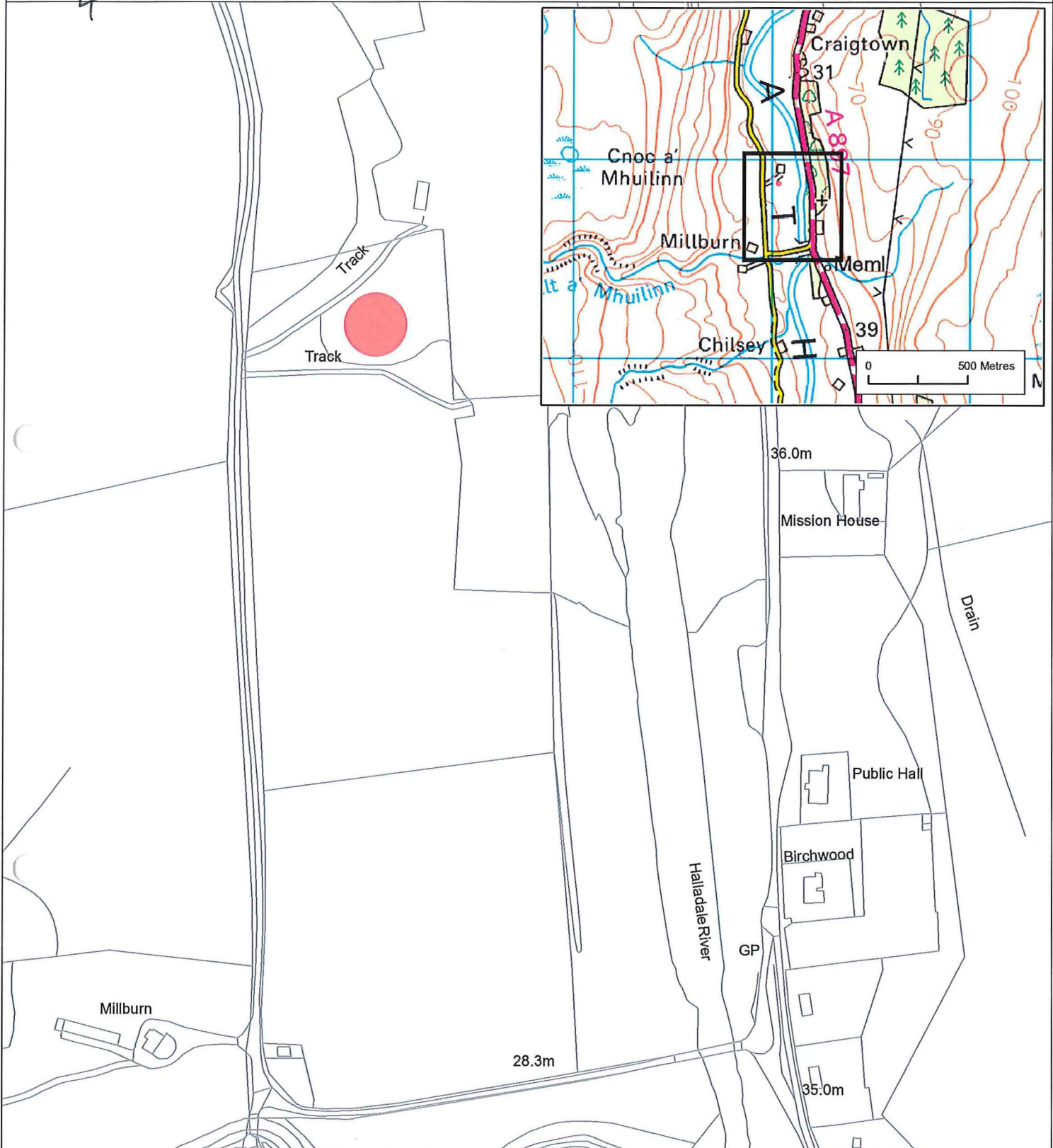


Witness

This is the plan referred to in the entry in the Schedule affecting:

Millburn, Strath Halladale, barrows 340m NNE of

dated: 4/5/16 and is signed as relative thereto.



Designation Reference: SM13622

Millburn, Strath Halladale, barrows
340m NNE of

Parish: Farr

Scheduled Area 



Map Sheet:
NC85NE

0 25 50 75 100 125 m Scale: 1:2,500

Contains Historic Environment Scotland and Ordnance Survey Data © Historic Environment Scotland © Crown copyright and database rights 2015 Ordnance Survey [100057073]

Ordnance Survey Data

You are permitted to use this data solely to enable you to respond to, or interact with, the organisation that provided you with the data. You are not permitted to copy, sub-licence, distribute or sell any of this data to third parties in any form.

Scottish Charity No. SC045925