

# Historic Environment Scotland Àrainneachd Eachdraidheil Alba

## AMENDED ENTRY

2994

### The Ancient Monuments and Archaeological Areas Act 1979

#### Amended entry in the schedule of monuments

Historic Environment Scotland in exercise of the powers conferred on it by section 1(1) of the Ancient Monuments and Archaeological Areas Act 1979 hereby amends the entry in the statutory schedule of monuments as set out below.

The monument known as **Laigh Mains, castle earthworks 125m North of Mains Castle** comprises the earthwork remains of a castle site likely to date to the 12th century AD. It is visible as an uneven mound surrounded by an intermittent double bank and ditch on its north, west and east sides. The monument is located on a gentle south-facing slope at around 180m above sea level and overlooks Mains Castle 125m to the south.

The area to be scheduled is polygonal on plan, to include the remains described above and an area around them within which evidence relating to the monument's construction, use and abandonment are expected to survive. The scheduling specifically excludes the above-ground elements of transmission poles, post and wire fencing, gates and the modern surfaces of tracks, to allow for their maintenance.


The monument, which lies in the Parish of East Kilbride and the County of Lanark as shown in red on the plan annexed and executed as relative hereto 

This entry supersedes the Entry in the Schedule of Monuments for the monument known then as **Mote situated 330 yds West of Laigh Mains** as referred to in the Certificate of Service of Notice by the Secretary of State for Scotland in respect of the monument dated 30 October 1970 and recorded in the General Register of Sasines for the County of Lanark on 21 March 1973.

# Historic Environment Scotland Àrainneachd Eachdraidheil Alba

Subscribed by Allan Rutherford, Deputy Head of Designations (Scheduling) with Historic Environment Scotland, at Edinburgh on the 6<sup>TH</sup> day of MAY Two thousand and Sixteen, before this witness Edwin Smith, of Longmore House, Salisbury Place, Edinburgh.

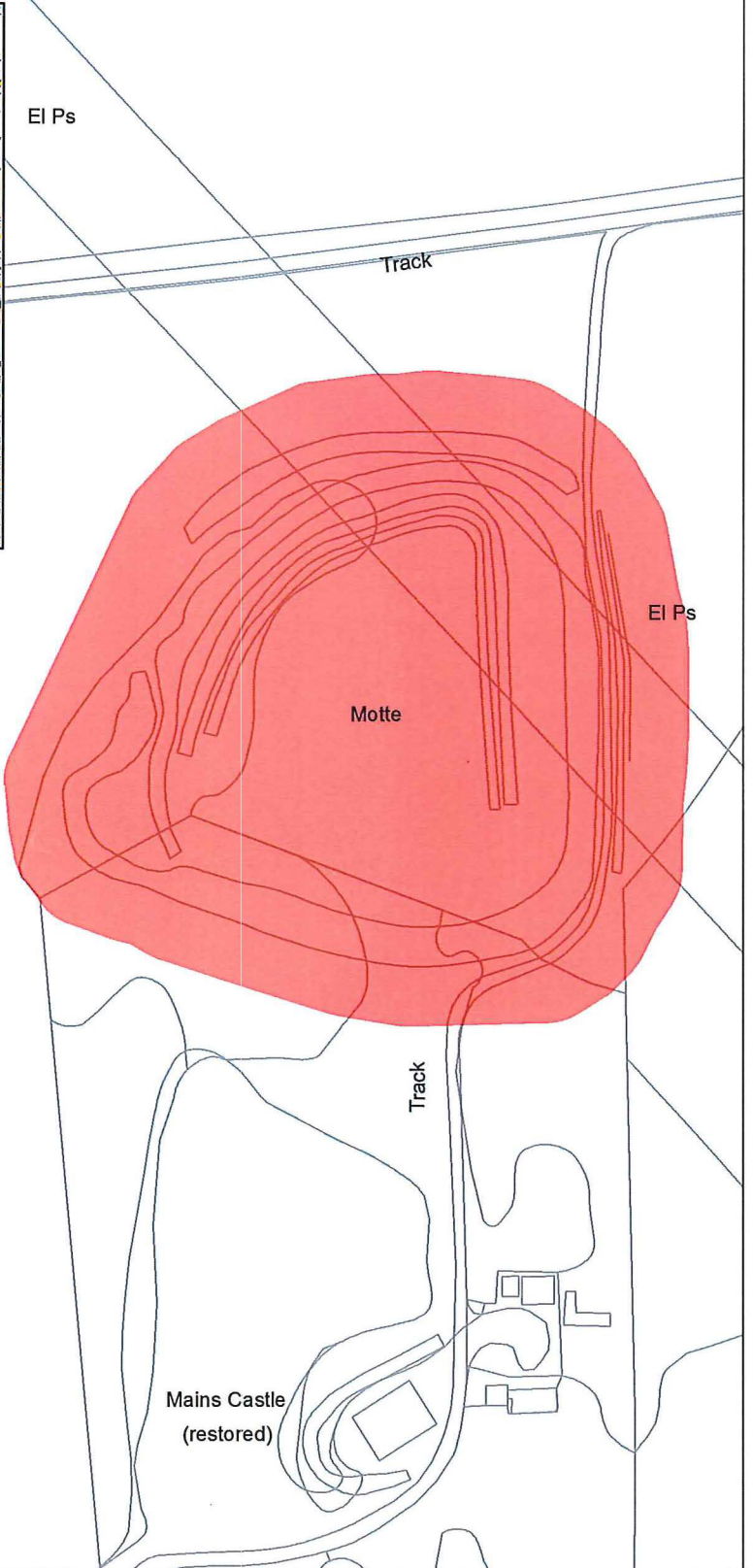
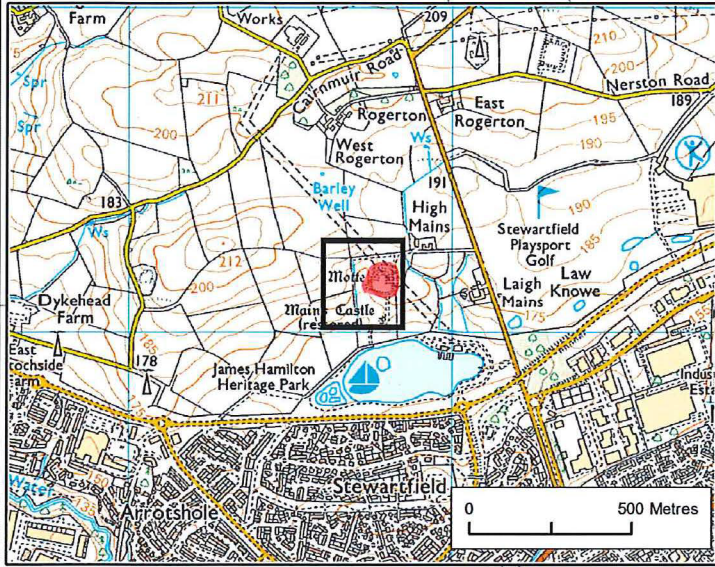
 Deputy Head of Designations (Scheduling)

 Witness

This is the plan referred to in the entry in the Schedule affecting:

Laigh Mains, castle earthworks 125m North of Mains Castle

dated: 615116 and is signed as relative thereto.




Designation Reference: SM2994

Laigh Mains, castle earthworks 125m North of Mains Castle

Parish: East Kilbride

Scheduled Area

  
 Map Sheet:  
 NS65NW

0 10 20 30 40 50 m      Scale: 1:1,250

Contains Historic Environment Scotland and Ordnance Survey Data © Historic Environment Scotland © Crown copyright and database rights 2015 Ordnance Survey [100057073]

**Ordnance Survey Data**  
 You are permitted to use this data solely to enable you to respond to, or interact with, the organisation that provided you with the data. You are not permitted to copy, sub-licence, distribute or sell any of this data to third parties in any form.

Scottish Charity No. SC045925