

# Historic Environment Scotland Àrainneachd Eachdraidheil Alba

## AMENDED ENTRY

6452

### The Ancient Monuments and Archaeological Areas Act 1979

#### Amended entry in the schedule of monuments

Historic Environment Scotland in exercise of the powers conferred on it by section 1(1) of the Ancient Monuments and Archaeological Areas Act 1979 hereby amends the entry in the statutory schedule of monuments as set out below.

The monument known as **Inverquharity, Roman fort, Roman camp and Iron Age settlement 440m NE of** comprises the remains of a Roman fort, a Roman temporary camp and an Iron Age settlement. The fort and camp were constructed during the 1st century AD Roman campaigns in Scotland. The archaeological remains, survive as buried features which are visible on aerial photographs and have also been located through geophysical survey. The cropmarks identify the east, south and west sides of the fort and camp, but they have been truncated on their north sides by the erosion of the steep scarp above the Prosen Water. The monument is located at the higher northwest end of a plateau overlooking the confluence of the Prosen Water and River South Esk at the mouth of Glen Clova.

The scheduled area is irregular on plan, to include the remains described above and an area around them within which evidence relating to the monument's construction, use and abandonment are expected to survive.


The monument, which lies in the Parish of Kirriemuir and the County of Angus as shown in red on the plan annexed and executed as relative hereto




This entry supersedes the Entry in the Schedule of Monuments for the monument known then as **Inverquharity, Roman fort, Roman camp and souterrain 400m NNE of** as referred to in the Entry in the Schedule of Monuments by the Secretary of State for Scotland in respect of the monument dated 27 September 1996 and recorded in the General Register of Sasines for the County of Angus on 8 January 1997.

# Historic Environment Scotland Àrainneachd Eachdraidheil Alba

Subscribed by Allan Rutherford, Deputy Head of Designations (Scheduling) with Historic Environment Scotland, at Edinburgh on the 12<sup>th</sup> day of April Two thousand and Sixteen, before this witness Edwin Smith, of Longmore House, Salisbury Place, Edinburgh.

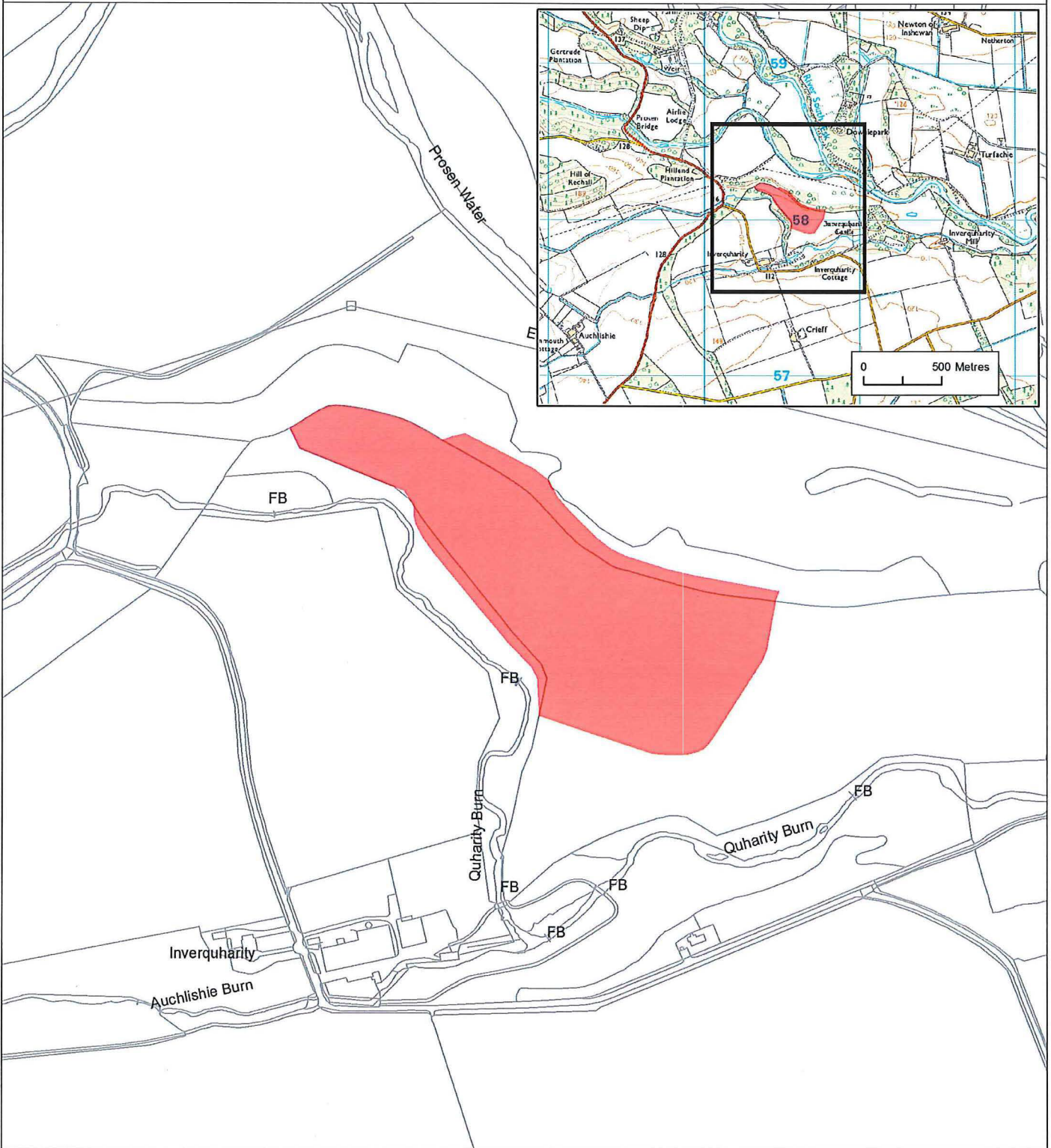


Deputy Head of Designations (Scheduling)



Witness

This is the plan referred to in the entry in the Schedule affecting:  
 Inverquharity, Roman fort, Roman camp and Iron Age settlement 440m NE of [REDACTED]  
 dated: 12/4/16 and is signed as relative thereto. [REDACTED]



Designation Reference: SM6452  
 Inverquharity, Roman fort, Roman camp and Iron Age settlement 440m NE of  
 Parish: Kirriemuir  
 Scheduled Area

N  
  
 Map Sheet:  
 NO45NW

0 50 100 150 200 250  
 \_\_\_\_\_m Scale: 1:5,000  
 Contains Historic Environment Scotland and Ordnance Survey Data © Historic Environment Scotland © Crown copyright and database rights 2016 Ordnance Survey [100057073]  
**Ordnance Survey Data**  
 You are permitted to use this data solely to enable you to respond to, or interact with, the organisation that provided you with the data. You are not permitted to copy, sub-licence, distribute or sell any of this data to third parties in any form.  
 Scottish Charity No. SC045925