

Historic Environment Scotland Àrainneachd Eachdraidheil Alba

AMENDED ENTRY

13644


The Ancient Monuments and Archaeological Areas Act 1979


Amended entry in the schedule of monuments

Historic Environment Scotland in exercise of the powers conferred on it by section 1(1) of the Ancient Monuments and Archaeological Areas Act 1979 hereby amends the entry in the statutory schedule of monuments as set out below.

The monument known as **Ardchattan Priory, priory, burial ground and carved stones** comprises the remains of Ardchattan Priory and its associated buildings, burials and carved stones. This Valliscaulian priory was founded in 1230/1 and is located on the north shore of Loch Etive at 10m above sea level.

The scheduled area is irregular on plan, to include the remains described above and an area around them within which evidence relating to the monument's construction, use and abandonment is expected to survive. The scheduling extends up to but does not include the adjacent Ardchattan House. The scheduling excludes the surfaces of all tracks and paths and the above-ground elements of all modern enclosures, boundary features, services, signage and modern structures.

The monument, which lies in the Parish of Ardchattan and Muckairn and the County of Argyll as shown in red on the plan annexed and executed as relative hereto 



This entry supersedes the Entry in the Schedule of Monuments for the monument known then as **Ardchattan Priory, priory, burial ground & cross slab** in respect of the monument dated 31 December 1923.

Subscribed by Allan Rutherford, Deputy Head of Designations (Scheduling) with Historic Environment Scotland, at Edinburgh on the *22ND* day of *FEBRUARY* Two thousand and Sixteen, before this witness Edwin Smith, of Longmore House, Salisbury Place, Edinburgh.

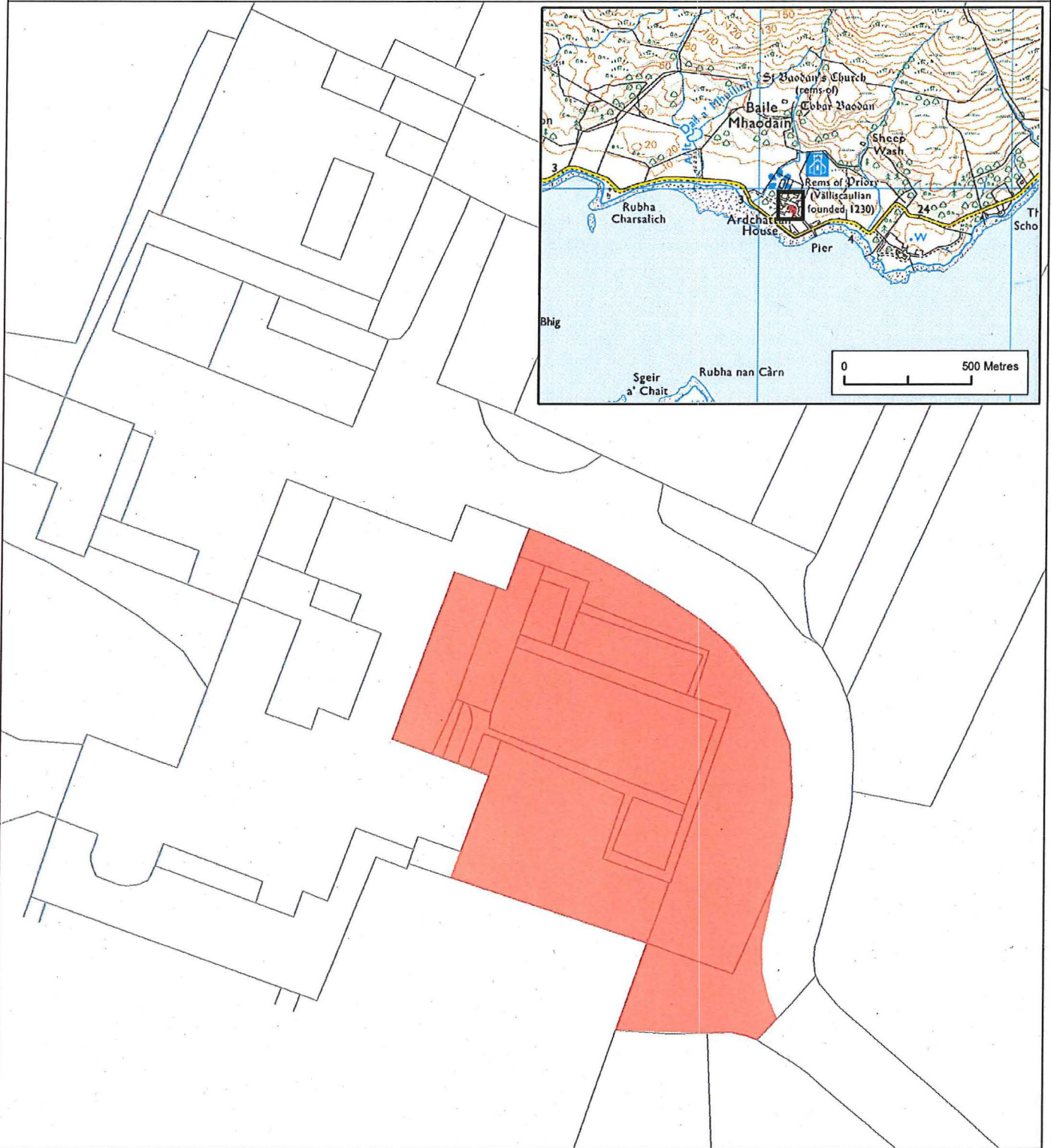
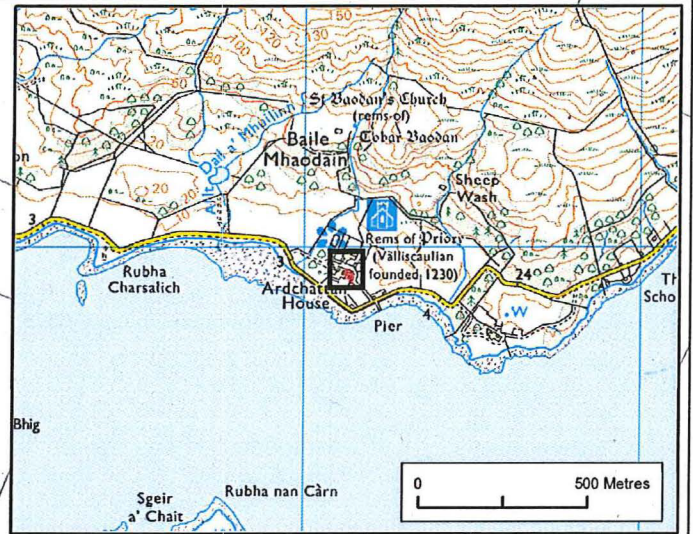
 Deputy Head of Designations (Scheduling)

 Witness

This is the plan referred to in the entry in the Schedule affecting:

Ardchattan Priory, priory, burial ground and carved stones

dated: 2212116 and is signed as relative thereto.



Designation Reference: SM13644

Ardchattan Priory, priory, burial ground and carved stones

Parish: Ardchattan and Muckairn

Scheduled Area 



Map Sheet:
NM93SE

0 5 10 15 20 25 m Scale: 1:500

Contains Historic Environment Scotland and Ordnance Survey Data © Historic Environment Scotland © Crown copyright and database rights 2015 Ordnance Survey [100057073]

Ordnance Survey Data

You are permitted to use this data solely to enable you to respond to, or interact with, the organisation that provided you with the data. You are not permitted to copy, sub-licence, distribute or sell any of this data to third parties in any form.

Scottish Charity No. SC045925