

# Historic Environment Scotland Àrainneachd Eachdraidheil Alba

## AMENDED ENTRY

6575

### The Ancient Monuments and Archaeological Areas Act 1979


#### Amended entry in the schedule of monuments

Historic Environment Scotland in exercise of the powers conferred on it by section 1(1) of the Ancient Monuments and Archaeological Areas Act 1979 hereby amends the entry in the statutory schedule of monuments as set out below.

The monument known as **Cowie Line, pillboxes & anti-tank blocks NE of Whitehill** comprises part of a Second World War anti-invasion 'stop-line' dating from 1940. It is visible as two stone and concrete pillboxes overlooking the Cowie Water, and three sets of concrete anti-tank blocks on the S bank of the Cowie Water. The monument is located on the S bank of the Cowie Water where it is crossed by a single lane road bridge.

The scheduled area is irregular on plan to include the remains described above and an area around them within which evidence relating to the monument's construction and use is expected to survive. The scheduling specifically excludes the above-ground elements of all post-and-wire fences around the site, along with the road bridge and the road itself. Also excluded is the line of the modern gas pipeline which was recently installed


The monument, which lies in the Parish of Fetteresso and the County of Kincardine as shown in red on the plan annexed and executed as relative hereto




This entry supersedes the Entry in the Schedule of Monuments for the monument known then as **Cowie Line, pill boxes and anti-tank blocks NE of Whitehill** as referred to in the Entry in the Schedule of Monuments by the Secretary of State for Scotland in respect of the monument dated 23 December 1996 and recorded in the General Register of Sasines for the County of Kincardine on 29 June 1999.

# Historic Environment Scotland Àrainneachd Eachdraidheil Alba

Subscribed by Allan Rutherford, Deputy Head of Designations (Scheduling) with Historic Environment Scotland, at Edinburgh on the *24th* day of *January* Two thousand and Sixteen, before this witness Edwin Smith, of Longmore House, Salisbury Place, Edinburgh.



Deputy Head of Designations (Scheduling)

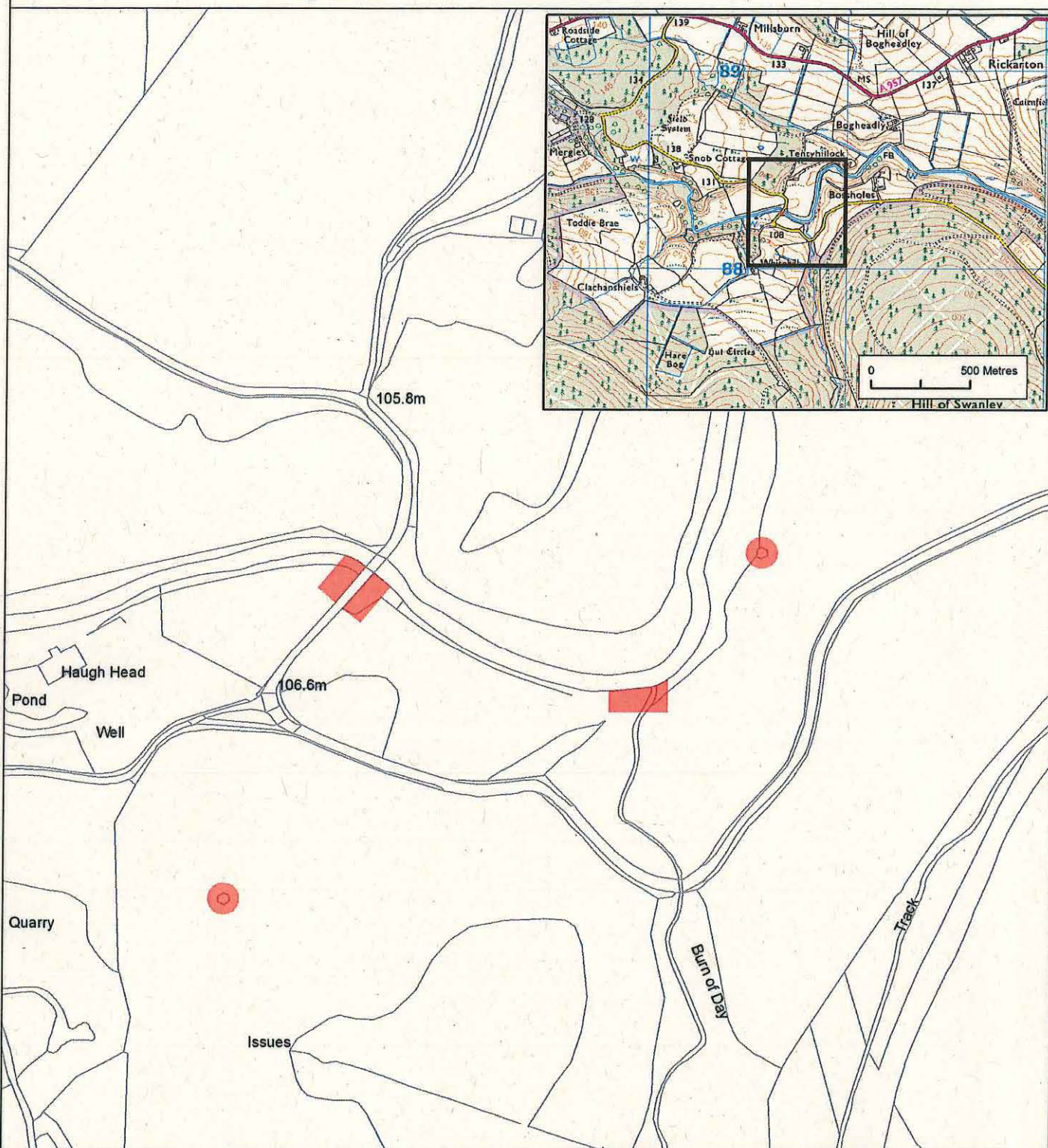


Witness

This is the plan referred to in the entry in the Schedule affecting:

Cowie Line, pillboxes & anti-tank blocks NE of Whitehill


dated: 29/01/16 and is signed as relative thereto.



Designation Reference: SM6575

Cowie Line, pillboxes & anti-tank blocks NE of Whitehill

Parish: Fetteresso

Scheduled Area 

N  
  
 Map Sheet:  
 NO88NW

0 25 50 75 100 125 m Scale: 1:2,500

Contains Historic Environment Scotland and Ordnance Survey Data © Historic Environment Scotland © Crown copyright and database rights 2015 Ordnance Survey [100057073]

Ordnance Survey Data

You are permitted to use this data solely to enable you to respond to, or interact with, the organisation that provided you with the data. You are not permitted to copy, sub-licence, distribute or sell any of this data to third parties in any form.

Scottish Charity No. SC045925