

Historic Environment Scotland Àrainneachd Eachdraidheil Alba

AMENDED ENTRY

3318

The Ancient Monuments and Archaeological Areas Act 1979

Amended entry in the schedule of monuments

Historic Environment Scotland in exercise of the powers conferred on it by section 1(1) of the Ancient Monuments and Archaeological Areas Act 1979 hereby amends the entry in the statutory schedule of monuments as set out below.

The monument known as **Barochan Hill, Roman fort 440m NNW of Barochan House**, comprises the remains of a Roman fort dating to the late 1st century AD, with an associated annexe. The monument survives mainly as buried features visible as cropmarks on aerial photographs. The monument occupies the summit of Barochan Hill, at a height of approximately 70m above sea level, with views towards the River Clyde around 4km to the N.

The scheduled area is an irregular polygon on plan to include the remains described above and an area around them in which evidence for the monument's construction, use and abandonment is expected to survive. The scheduled area specifically excludes the above-ground elements of all boundary features to allow for their maintenance.

The monument, which lies in the Parish of Houston and Killellan and the County of Renfrew as shown in red on the plan annexed and executed as relative hereto and which forms part of the subjects registered in the Land Register of Scotland under Title No REN131068

and Title No REN77987

This entry supersedes the Entry in the Schedule of Monuments for the monument known then as **Barochan Hill Roman Fort** as referred to in the Certificate of Service of Notice by the Secretary of State for Scotland in respect of the monument dated 5 December 1973 and recorded in the General Register of Sasines for the County of Renfrew on 22 February 1974.

Subscribed by Allan Rutherford, Deputy Head of Designations (Scheduling) with Historic Environment Scotland, at Edinburgh on the *29th* day of *January* Two thousand and Sixteen, before this witness Edwin Smith, of Longmore House, Salisbury Place, Edinburgh.

Deputy Head of Designations (Scheduling)

Witness

Historic Environment Scotland - Scottish Charity No. SC045925
Registered Address: Longmore House, Salisbury Place, Edinburgh, EH9 1SH

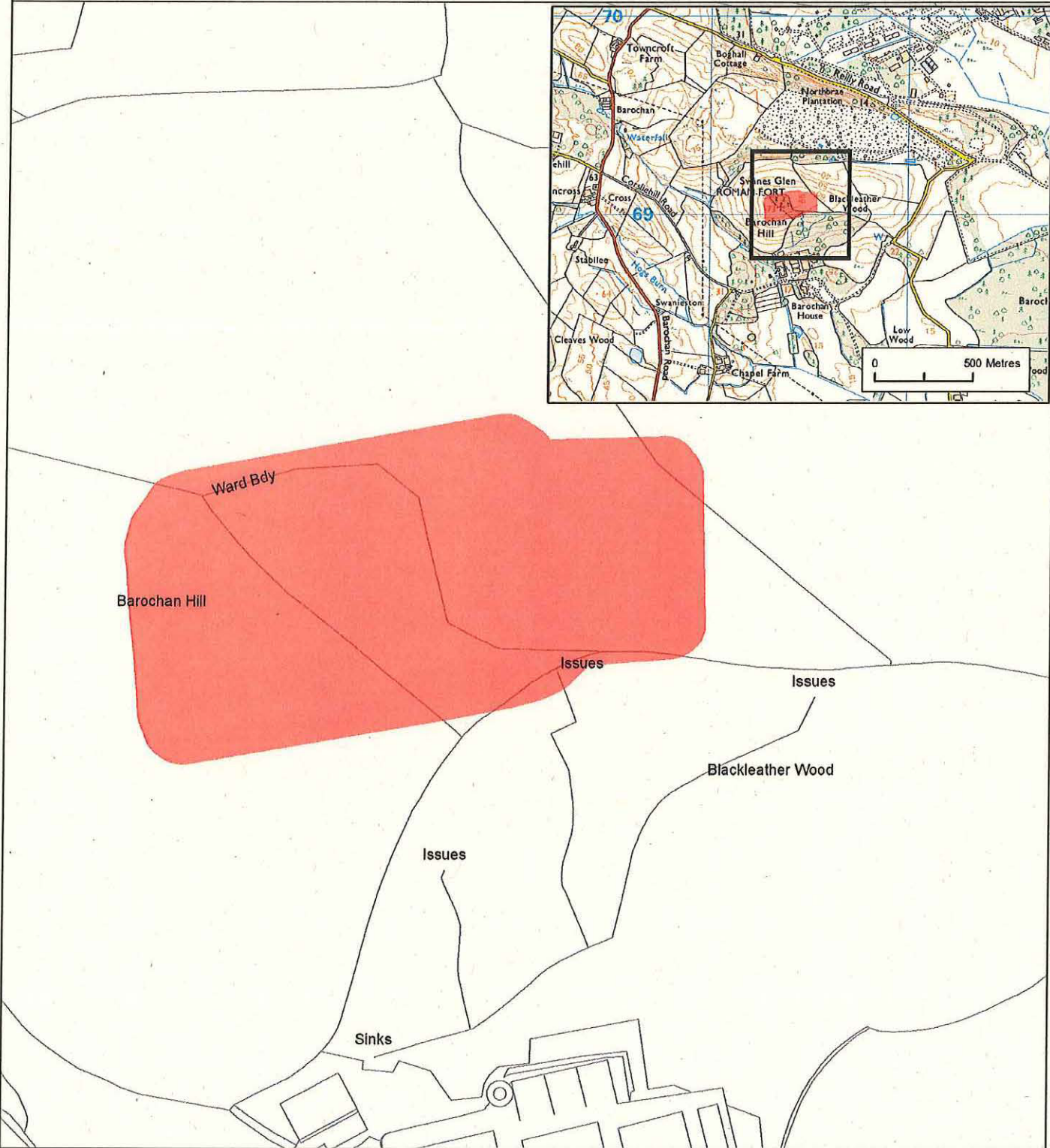
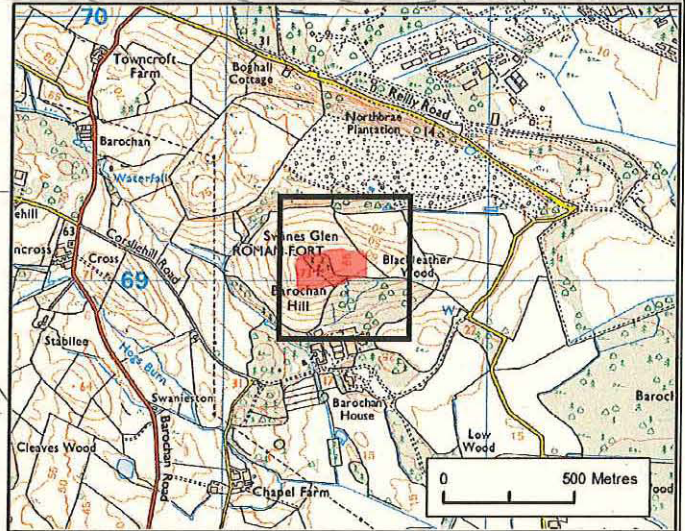
3318 - 300009807 - MP

Title Nos: REN131068
REN77987

This is the plan referred to in the entry in the Schedule affecting:
Barochan Hill, Roman fort 440m NNW of Barochan House.




dated: 29/10/16 and is signed as relative thereto.



Designation Reference: SM3318
Barochan Hill, Roman fort 440m NNW
of Barochan House.

Parish: Houston and Killellan

Scheduled Area 

Map Sheet:
NS46NW

0 25 50 75 100 125 m Scale: 1:2,500

Contains Historic Environment Scotland and Ordnance Survey Data © Historic Environment Scotland © Crown copyright and database rights 2016 Ordnance Survey [100057073]
Ordnance Survey Data
You are permitted to use this data solely to enable you to respond to, or interact with, the organisation that provided you with the data. You are not permitted to copy, sub-licence, distribute or sell any of this data to third parties in any form.

Scottish Charity No. SC045925