

Historic Environment Scotland Àrainneachd Eachdraidheil Alba

AMENDED ENTRY

2837


The Ancient Monuments and Archaeological Areas Act 1979

Amended entry in the schedule of monuments

Historic Environment Scotland in exercise of the powers conferred on it by section 1(1) of the Ancient Monuments and Archaeological Areas Act 1979 hereby amends the entry in the statutory schedule of monuments as set out below.

The monument known as **Oxton, Roman fortlet and annexes 230m NNE of Braefoot Cottage** comprises the remains of a Roman fortlet and associated annexes, dating to the late first or second century AD. The archaeological remains survive as buried features visible on oblique aerial photographs. The monument is located on a low ridge in the Lammermuir Hills.

The scheduled area is irregular on plan, to include the remains described above and an area around them within which evidence relating to the monument's construction, use and abandonment is expected to survive. The scheduled area specifically excludes the above-ground elements of the post-and-wire boundary fences enclosing the monument and the above-ground elements of all telegraph poles to allow for their maintenance.

The monument, which lies in the Parish of Channelkirk and the County of Berwick as shown in red on the plan annexed and executed as relative hereto 

This entry supersedes the Entry in the Schedule of Monuments for the monument known then as a **small Roman Fort at Annfield** as referred to in the Certificate of Service of Notice by the Secretary of State for Scotland in respect of the monument dated 29 October 1969 and recorded in the General Register of Sasines for the County of Berwick on 24 April 1970.

Historic Environment Scotland Àrainneachd Eachdraidheil Alba

Subscribed by Allan Rutherford, Deputy Head of Designations (Scheduling) with
Historic Environment Scotland, at Edinburgh on the *29th* day of *January*
Two thousand and Sixteen, before this witness Edwin Smith, of Longmore House,
Salisbury Place, Edinburgh.



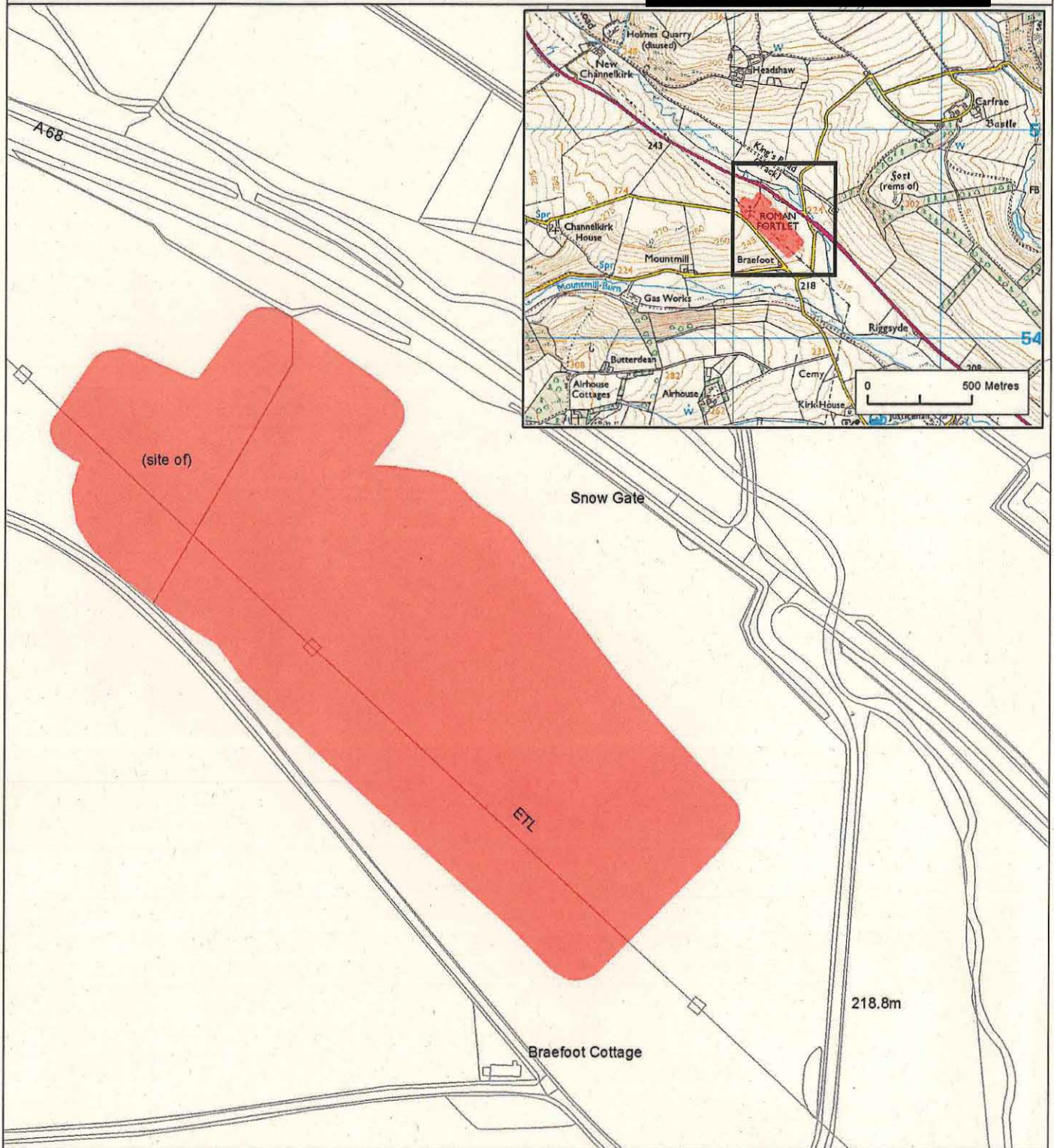
Deputy Head of Designations (Scheduling)



Witness


This is the plan referred to in the entry in the Schedule affecting:
Oxton, Roman fortlet and annexes 230m NNE of Braefoot Cottage

dated: 29/01/16 and is signed as relative thereto.



Designation Reference: SM2837
Oxton, Roman fortlet and annexes
230m NNE of Braefoot Cottage

Parish: CHANNELKIRK

Scheduled Area 


Map Sheet:
NT45SE

0 25 50 75 100 125
m Scale: 1:2,500

Contains Historic Environment Scotland and Ordnance Survey Data © Historic Environment Scotland © Crown copyright and database rights 2015 Ordnance Survey [100057073]

Ordnance Survey Data

You are permitted to use this data solely to enable you to respond to, or interact with, the organisation that provided you with the data. You are not permitted to copy, sub-licence, distribute or sell any of this data to third parties in any form.

Scottish Charity No. SC045925