

Rox

THE ANCIENT MONUMENTS AND
ARCHAEOLOGICAL AREAS ACT 1979

452

Entry in the Schedule of Monuments

1998

18
end

Re: The Monument known as
Melrose Abbey and Precinct


in the Parish of Melrose and
County of Roxburgh

	356
	720 and 5584
	2319
	2395
Search Sheet Nos:-	3169
	3325
	5158
	5443
	6800
	7685
	10608
	12338
	12771
	13219
Solicitor	13220
to the	13386
Secretary of State	17237
for Scotland	17437
Victoria Quay	17956
Edinburgh	18232
	18459

902 14

THE ANCIENT MONUMENTS AND ARCHAEOLOGICAL AREAS ACT 1979
ENTRY IN THE SCHEDULE OF MONUMENTS


The monument known as Melrose Abbey and Precinct comprises the remains of a Cistercian monastery. The area to be scheduled is centred on the abbey buildings. It is bounded by a line which, from Market Square, follows the path heading east to the Malthouse Burn and follows the burn to the point at which it is crossed by Prior's Walk. From here it heads N to the most eastern corner of the garden of Abbey Place and thence to the most eastern corner of the field north of Priory Farm. From here it follows the field boundary along the side of Annay Road and Abbey Street, before cutting across Abbey Street and following the N and W boundaries of the school's rugby football ground and the W boundary of the Orchard to its south. The line then crosses St Mary's Road and follows the W boundary of St Mary's School to meet with the High Street. The line follows the N edge of the High Street, before turning to follow the S edge of Buccleuch Street and the W edge of Abbey Street back to the Market Square. Also included is a 10m strip of land, centred on the mill lade, running WNW of the orchard on St Mary's Road, which swells to include the area of the sluices by the River Tweed. The area measures approximately 600m EW by 500m. Excluded from the scheduling is the top 40cm of any private land; any post-monastic structures above the ground W of Abbey Street (except Abbey House); the top 40cm of any public roads (except Cloisters Road) and their associated pavements; those parts of the cemetery where burial rights still exist; the parts above ground of Cloister House, Cloister Road. The monument, which lies in the Parish of Melrose and the County of Roxburgh as shown outlined in red on the Plan annexed and executed as relative hereto



REGISTERS OF SCOTLAND
GENERAL REGISTER OF SASINES
COUNTY OF ROXBURGH
FICHE 29 FRAME 12
PRESENTED & RECORDED ON
23 FEB 1999


12

THE ANCIENT MONUMENTS AND ARCHAEOLOGICAL AREAS ACT 1979
ENTRY IN THE SCHEDULE OF MONUMENTS



is hereby included in the Schedule of Monuments appearing to the Secretary of State for Scotland to be of national importance compiled and maintained by him under section 1(1) of the Ancient Monuments and Archaeological Areas Act 1979.

Given under the Seal of the Secretary of State for Scotland.



Assistant Secretary

Date 10 November 1998

Historic Scotland
Longmore House
Salisbury Place
EDINBURGH
EH9 1SH

Register on behalf of the Secretary of State for Scotland in the Register of the County of Roxburgh.



Solicitor, Edinburgh, Agent

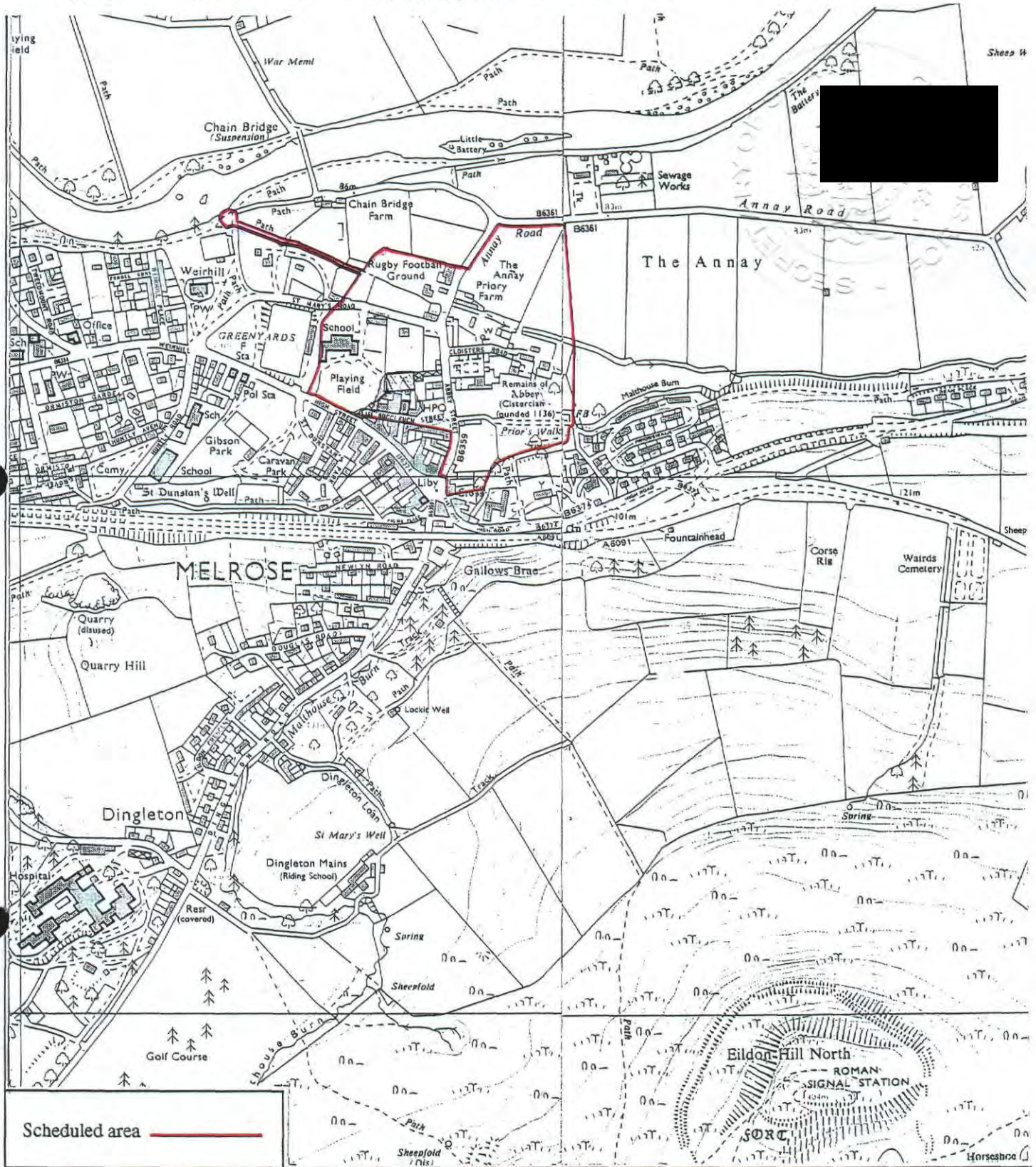
MFA00356

ROX 99

29

B

This is the plan referred to in the entry in the Schedule affecting Melrose Abbey and Precinct, dated 10 November 1998 and is signed as relative thereto.



Scheduled area ———

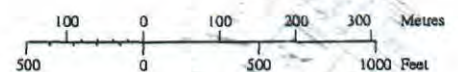
Melrose Abbey and Precinct

Melrose Parish



Sheet: NT53SW

Scale 1:10,000



© Crown copyright reserved