

1. PROJECT INFORMATION

[INDEX](#)

1.A GENERAL

MUS Job Number	BT Estimate Number	Survey Requested By	Date of Request
318448	IBLTJWHF	MARTIN MACKINNON	10/09/2015
Exchange	PCP Number	PCP National Grid Reference (Easting; Northing)	
MELROSE	7 R1	354744	634100
PCP Location			
Address			Postcode
Outside 1 Buccleuch Street, Melrose, TD6 9LB.			TD6 9LB

1.B CONTACT DETAILS

Company / Authority	Role	Name	Position	Contact Details
British Telecom	Client			
CAT Surveys Group Limited	Surveying Contractor			
CAT Surveys Group Limited	Surveying Contractor			
Scottish Borders Council	Local Planning Authority			
Scottish Borders Council	Highways Authority			
Morrison Utility Services	Principal Contractor			
Morrison Utility Services	Principle Contractor			
Morrison Utility Services	Principle Contractor			
Morrison Utility Services	Principle Contractor			
Morrison Utility Services	Principle Contractor			
Morrison Utility Services	Principle Contractor			
Morrison Utility Services	Principle Contractor			

1.C QUALITY CONTROL (QC)

NOTE: The DSLAM Survey Pack must go through QC before submission.

Company	Role	Name	Position	Signature
This information pack has been prepared by CATSURVEYS Group Limited (CSG) with all reasonable skill, care and diligence. We assume no responsibility or liability arising in respect of any third party material.				
CAT Surveys Group Limited	Surveying Contractor			
CAT Surveys Group Limited	Surveying Contractor			
Morrison Utility Services have reviewed the contents and the H&S requirements have been communicated and understood. Any deviations from the instructions in the job-pack will be assessed for risk and communicated back to Head Office for future improvements.				
	Principal Contractor			

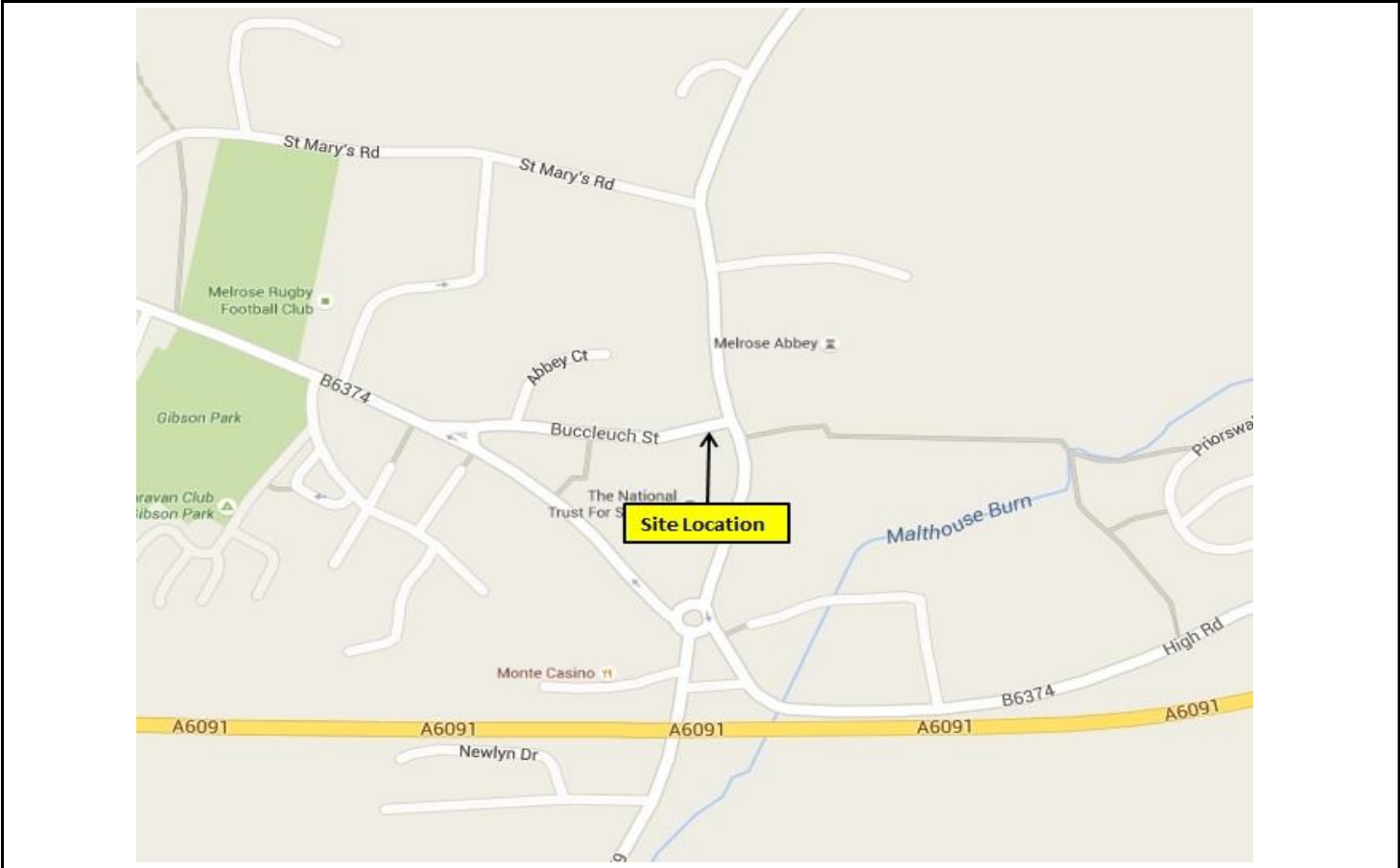
2. LOCATION AND PROPOSED DSLAM INFORMATION

[INDEX](#)

2.A LOCATION INFORMATION

DSLAM Area Location		Conservation Area (Yes or No)	Traffic Sensitive (Yes)	National Grid Reference	
				Easting	Northing
Outside 1 Buccleuch Street, Melrose, TD6 9LB.		yes	no	354744	634100
Reason for DSLAM Area Location					
DSLAM positioned outside 1 to 4 Morrow Gardens on footway of Buccleuch Street due to services in footway at proposed position, conservation area and listed buildings. Note unable to get hold of planner. LV in footway across carriageway in footway outside 4-6 Buccleugh Street and New BT across carriageway to manhole in carriageway linking back to Elkington outside post office.					
Wayleave Req.	No	North/South		For: LV/BT/Both	Land Owner
Land Registry Information				Comments:	
UMS	Yes	DNA AREA	South Scotland	DNO	SP MPAN 18-0006-0758-745

Street Map




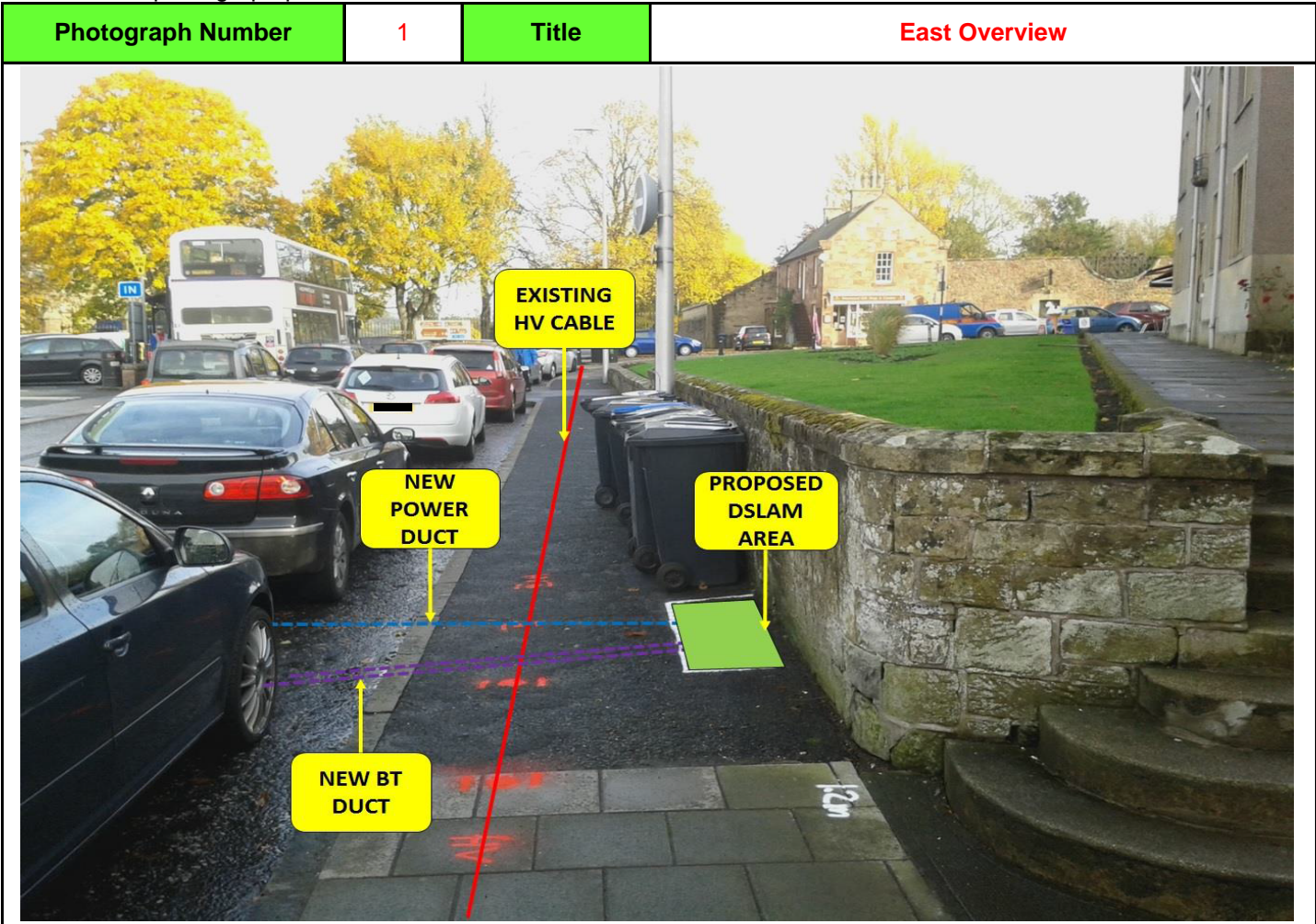
2.B PROPOSED DSLAM TYPE AND MAIN MEASUREMENTS

All in One	Cabinet	Dimensions (mm)
	Width	1430
	Depth	345
	Height (Including Root)	1300
	Concrete Plinth	Dimensions (mm)
	Width	1630
	Depth	545
Depth Below Ground	250+(25 sand+100 compacted Type 1)	

3 SITE PHOTOGRAPHS SHOWING THE PROPOSED DSLAM AREA

[INDEX](#)

Please show photograph positions on site sketch.

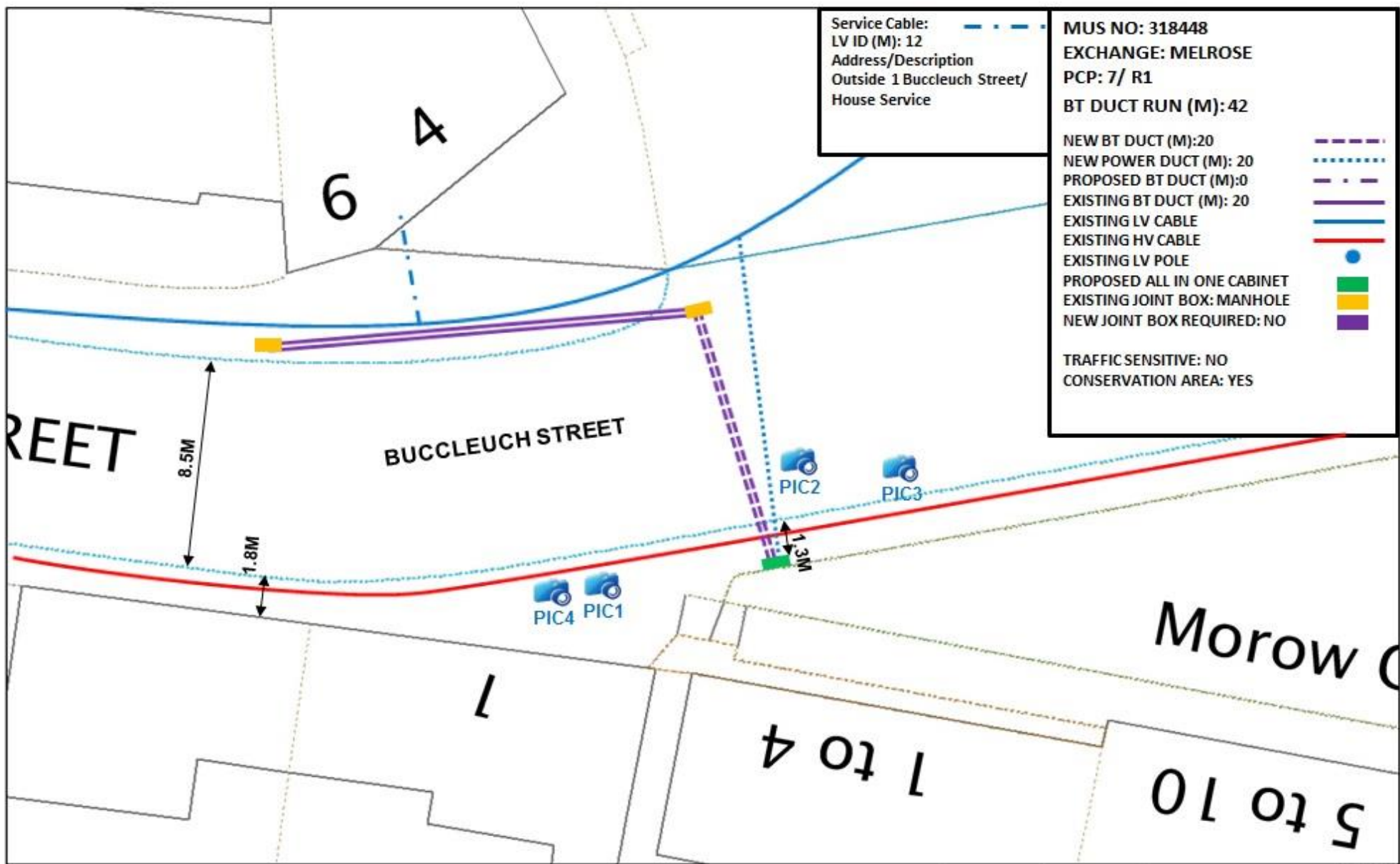


Photograph Number	3	Title	West View of DSLAM Location
--------------------------	----------	--------------	------------------------------------



Photograph Number	4	Title	East View of DSLAM Location
--------------------------	----------	--------------	------------------------------------





Service Cable: - - -
 LV ID (M): 12
 Address/Description
 Outside 1 Buccleuch Street/
 House Service

MUS NO: 318448
 EXCHANGE: MELROSE
 PCP: 7/ R1
 BT DUCT RUN (M): 42

NEW BT DUCT (M): 20
 NEW POWER DUCT (M): 20
 PROPOSED BT DUCT (M): 0
 EXISTING BT DUCT (M): 20
 EXISTING LV CABLE
 EXISTING HV CABLE
 EXISTING LV POLE
 PROPOSED ALL IN ONE CABINET
 EXISTING JOINT BOX: MANHOLE
 NEW JOINT BOX REQUIRED: NO

TRAFFIC SENSITIVE: NO
 CONSERVATION AREA: YES



Reproduced by permission of Ordnance Survey on behalf of HMSO. © Crown copyright and database right 2015. All rights reserved. Ordnance Survey Licence number 100028040

0 4 8 16 Meters

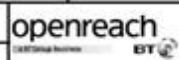
Reproduced by permission of Ordnance Survey on behalf of HMSO. © Crown copyright and database right 2015. All rights reserved. Ordnance Survey Licence number 100028040

IMPORTANT WARNING
 Information regarding the location of BT apparatus is given for your assistance and is intended for general guidance only. No guarantee is given of its accuracy. It should not be relied upon in the event of excavations or other works being made near to BT apparatus, which may exist at various depths and may deviate from the marked route.

SITE ADDRESS: Outside 1 Buccleuch Street, Melrose, TD6 9LB.



MELROSE PCP7 - SCALE 1:200



MUS NO: 318448
EXCHANGE: MELROSE
PCP: 7/ R1

6 4

REET

PROPOSED DSLAM AREA
LOCATION IN FOOTWAY



Morow C

1

1 to 4

5 to 10

Reproduced by permission of Ordnance Survey on behalf of HMSO. © Crown copyright and database right 2015. All rights reserved. Ordnance Survey Licence number 100028040

0 4 8 16 Meters

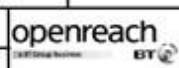
Reproduced by permission of Ordnance Survey on behalf of HMSO. © Crown copyright and database right 2015. All rights reserved. Ordnance Survey Licence number 100028040

IMPORTANT WARNING
Information regarding the location of BT apparatus is given for your assistance and is intended for general guidance only. No guarantee is given of its accuracy. It should not be relied upon in the event of excavations or other works being made near to BT apparatus, which may exist at various depths and may deviate from the marked route.

SITE ADDRESS: Outside 1 Buccleuch Street, Melrose, TD6 9LB.

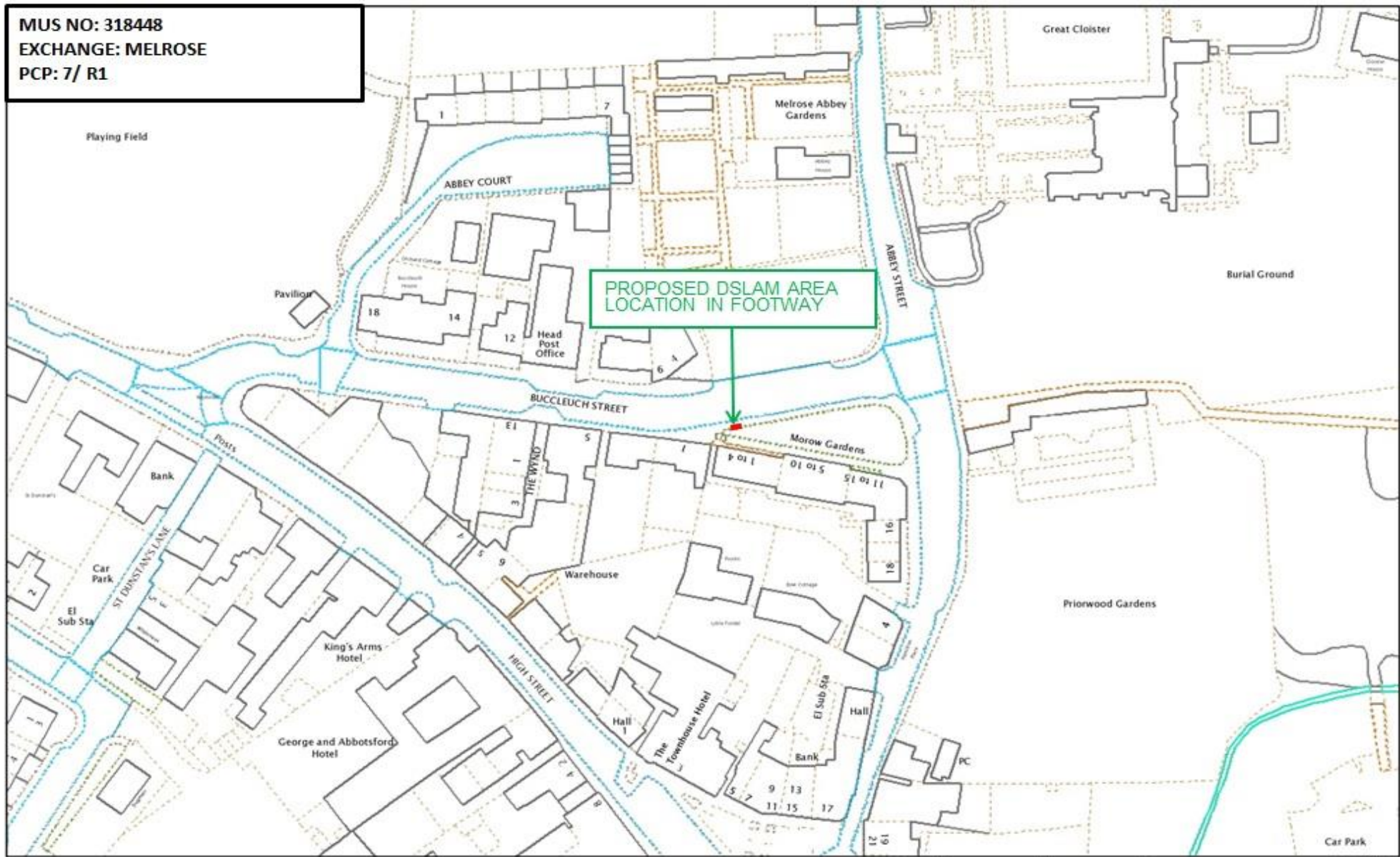


MELROSE PCP7 - SCALE 1:200



© Crown copyright and database right 2015. All rights reserved. Ordnance Survey Licence number 100028040

MUS NO: 318448
EXCHANGE: MELROSE
PCP: 7/ R1



Reproduced by permission of Ordnance Survey on behalf of HMSO. © Crown copyright and database right 2015. All rights reserved. Ordnance Survey Licence number 100029040

0 25 50 100 Meters

Produced by permission of Ordnance Survey on behalf of HMSO. © Crown copyright and database right 2015. All rights reserved. Ordnance Survey Licence number 100029040

IMPORTANT WARNING
Information regarding the location of BT apparatus is given for your assistance and is intended for general guidance only. No guarantee is given as to its accuracy. It should not be relied upon in the event of excavations or other works being made near to BT apparatus, which may exist at various depths and may deviate from the marked route.

SITE ADDRESS: Outside 1 Buccleuch Street, Melrose, TD6 9LB.



MELROSE PCP7 - SCALE 1:1250

openreach
BT