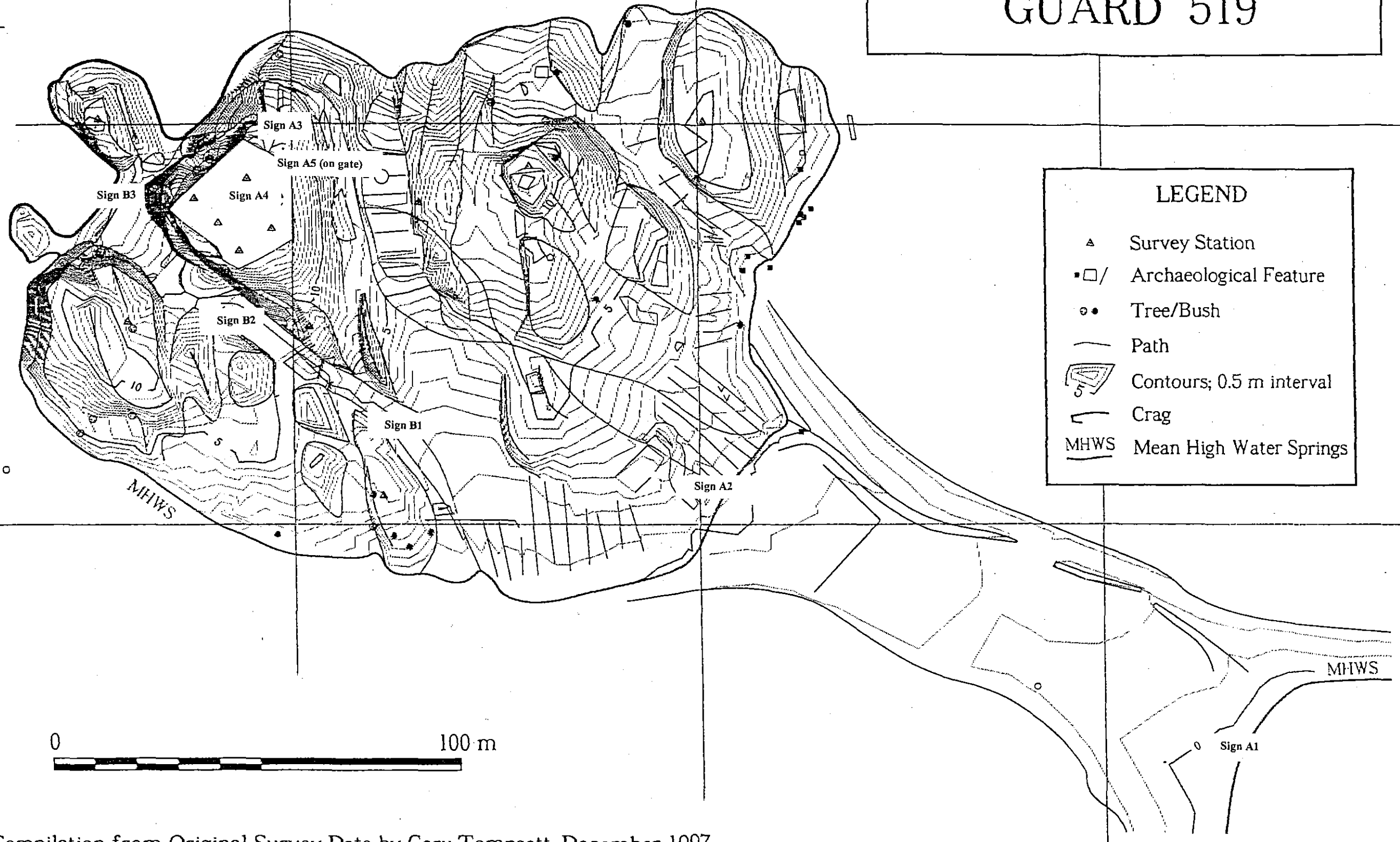


Topographic Survey - Eilean Tioram
GUARD 519



LEGEND	
▲	Survey Station
■/	Archaeological Feature
○●	Tree/Bush
—	Path
	Contours; 0.5 m interval
	Crag
MHWS	Mean High Water Springs

0 100 m

Map Compilation from Original Survey Data by Gary Tompsett, December 1997

Warning Signage at Car Park : by Highland Council

ARP ARP, LORIMER AND ASSOCIATES
 ARCHITECTS AND QUANTITY SURVEYORS
 19 WELLINGTON SQUARE Ayr KA7 1EZ

Figure 1: Emergency Works to Secure the Site

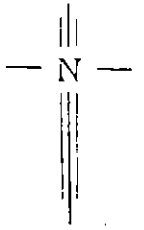
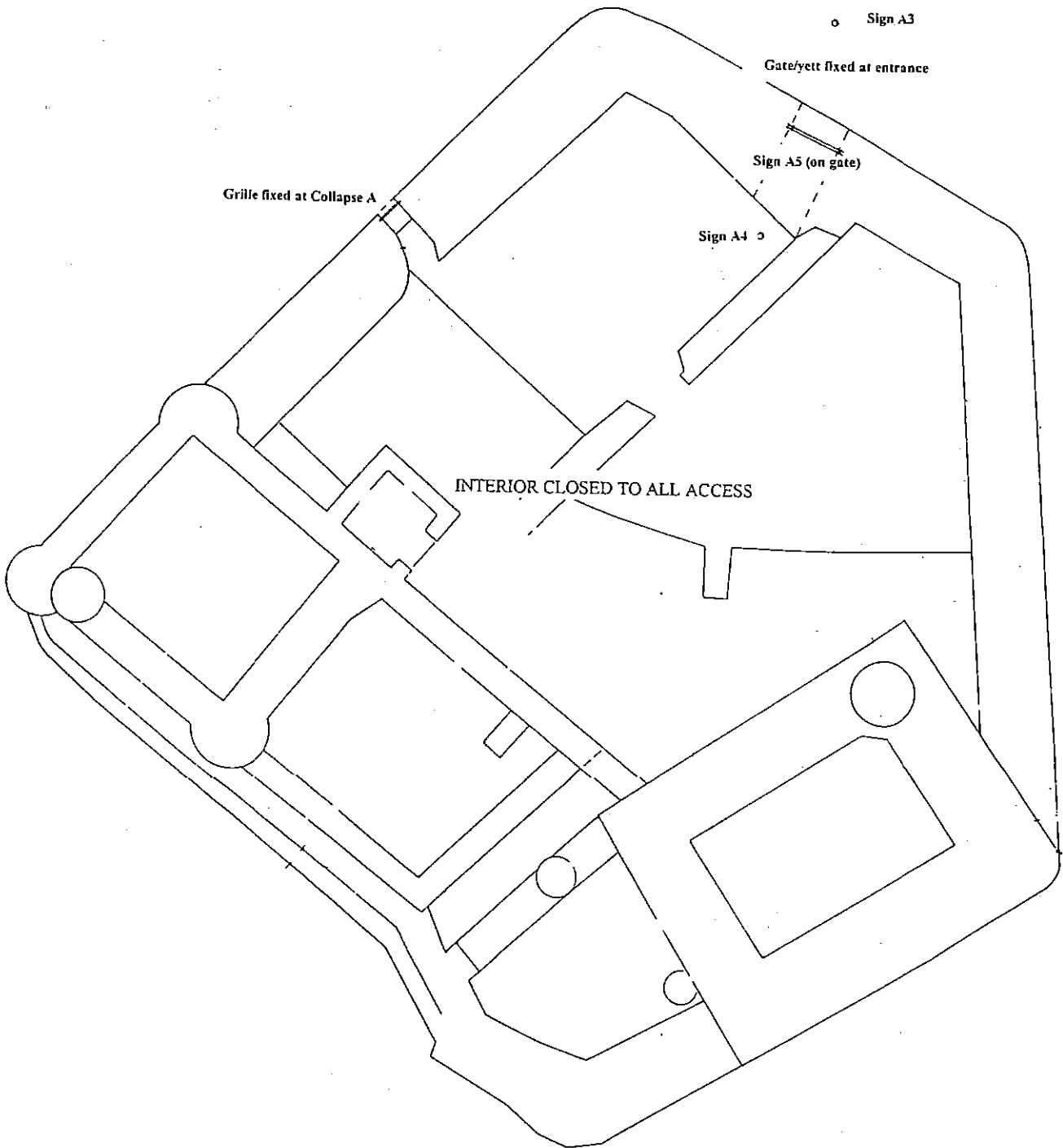
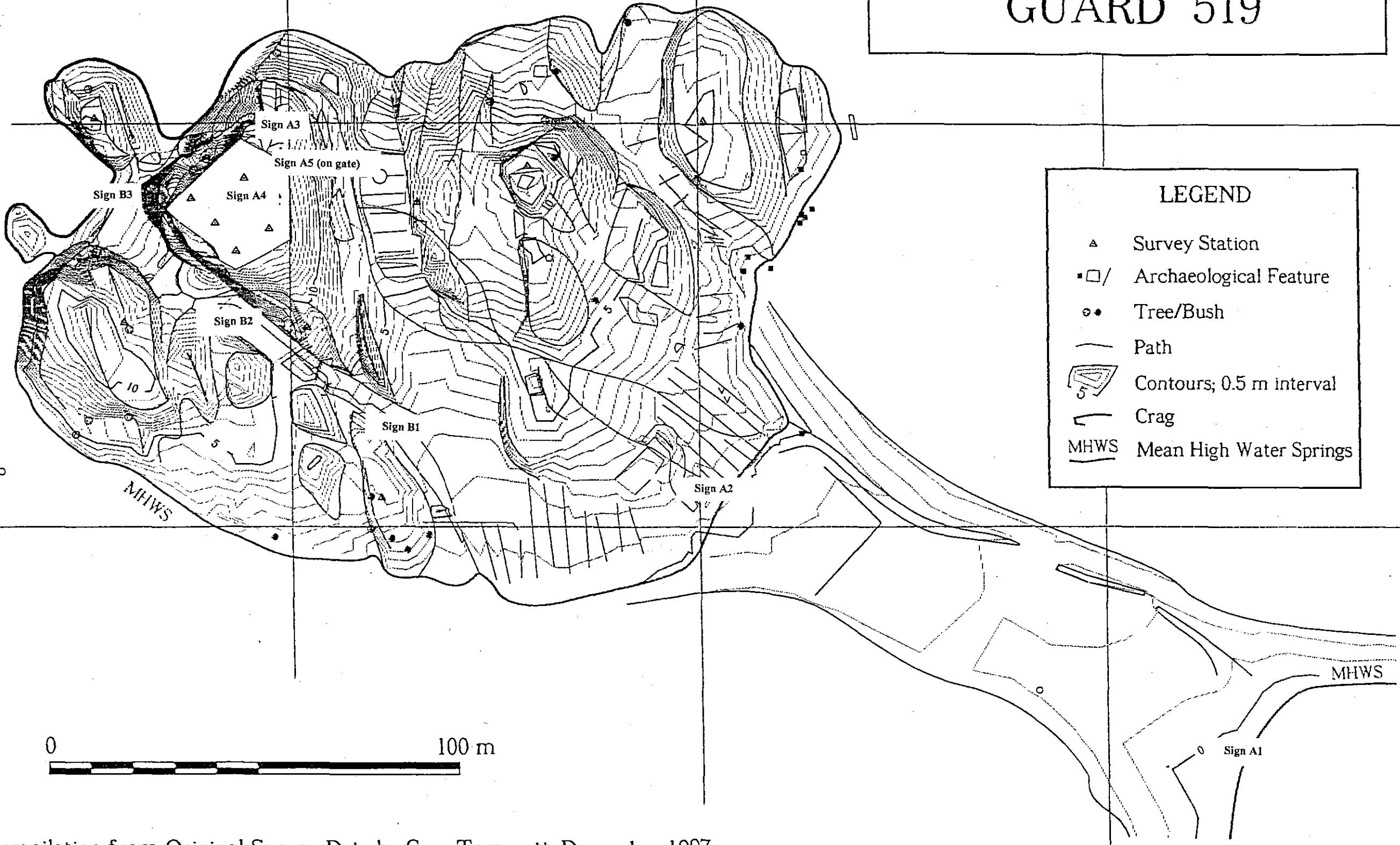


Figure 1b

Topographic Survey - Eilean Tioram
GUARD 519



LEGEND	
▲	Survey Station
■/□	Archaeological Feature
●●	Tree/Bush
—	Path
5	Contours; 0.5 m interval
┌┐	Crag
MHWS	Mean High Water Springs

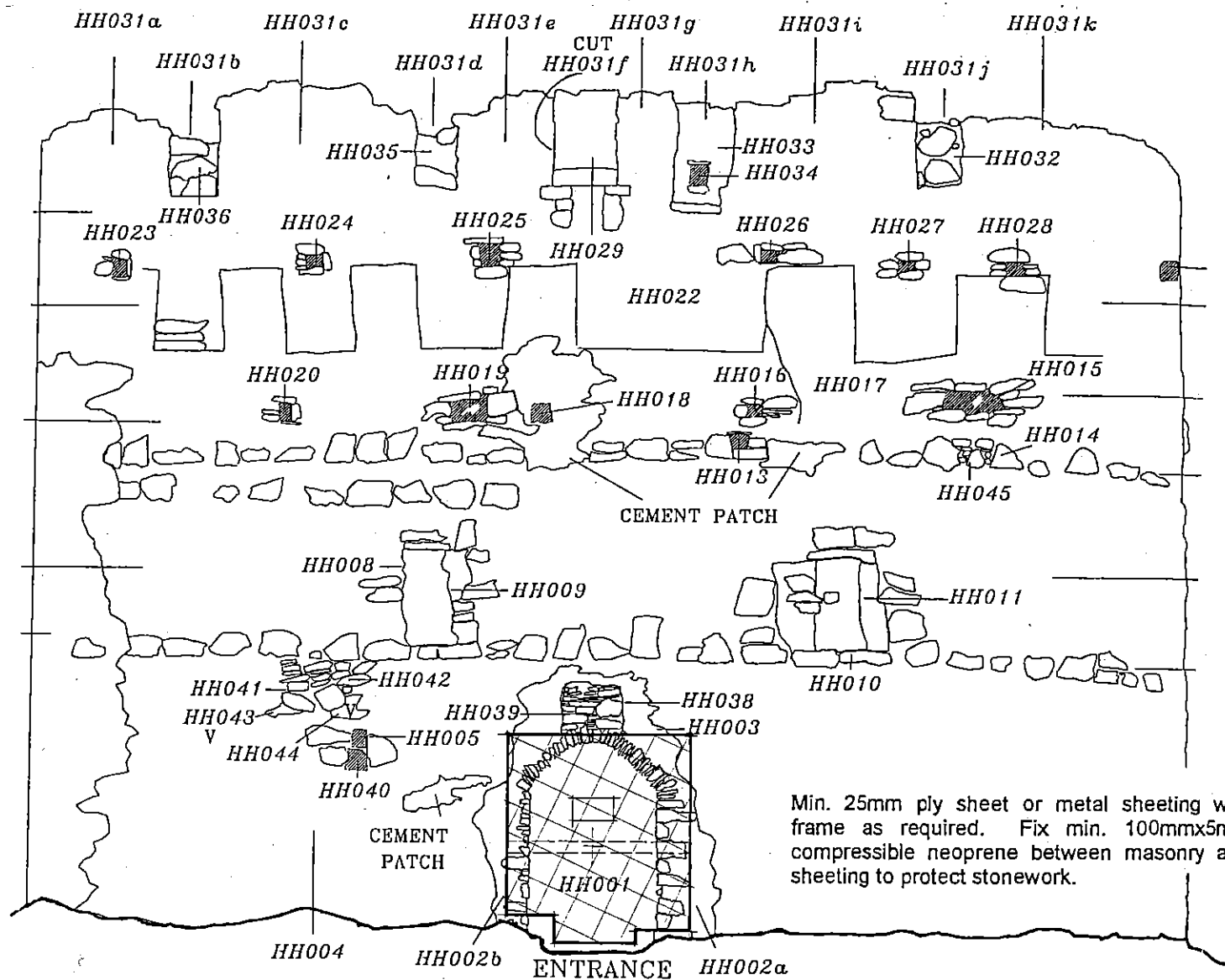
0 100 m

Map Compilation from Original Survey Data by Gary Tompsett, December 1997

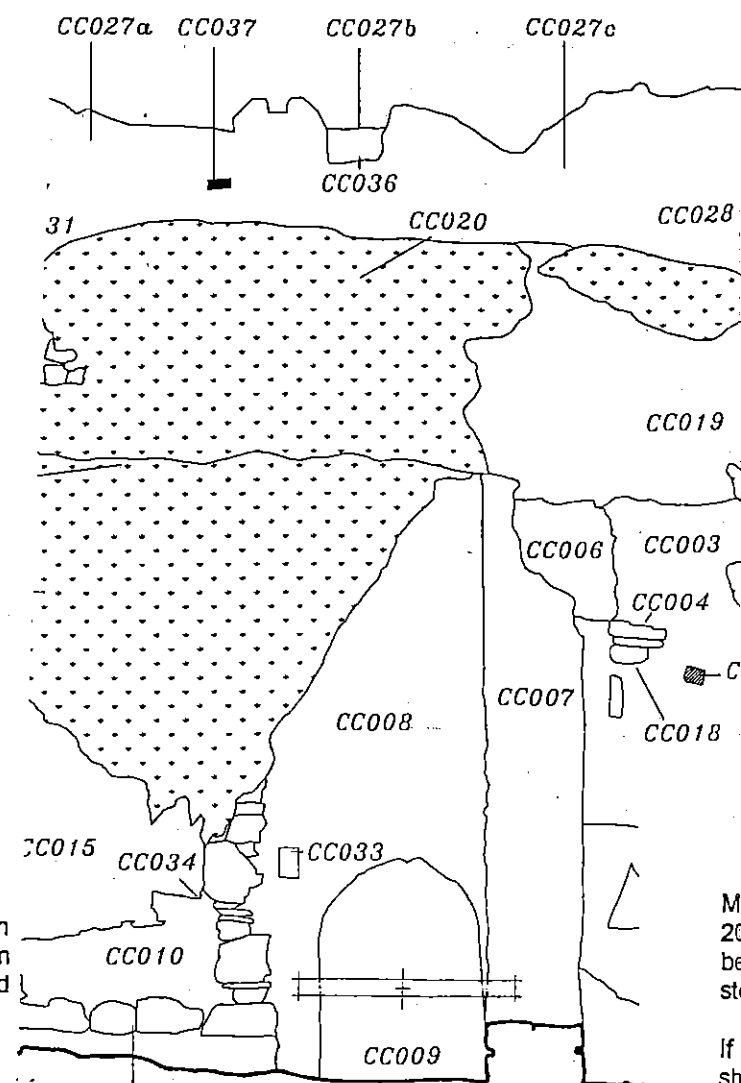
Warning Signage at Car Park : by Highland Council

ARP ARP, LORIMER AND ASSOCIATES
 ARCHITECTS AND QUANTITY SURVEYORS
 19 WELLINGTON SQUARE Ayr KA7 1EZ

Figure 1: Emergency Works to Secure the Site




NORTH CURTAIN WALL (OUTER FACE)



NORTH CURTAIN WALL (INNER FACE)

NOTES:-

1. Do not scale from this drawing.
2. All dimensions should be checked on-site by the contractor prior to fabrication and installation.
3. All ground surfaces are to be considered archaeologically sensitive and no excavation or disturbance must take place.
4. No fixings, raggles, checks, or cuts should be made in masonry.



SKETCH SECTION THRU' ENTRANCE

JOB		
CASTLE TIORAM, MOIDART		
DRAWING		
SKETCH OF EMERGENCY CLOSURE		
SCALE	DRAWN	DATE
NTS	pd	6/98
DRAWING NO		REV
5439/SKETCH		
CUE:11		

ANTA ESTATES

