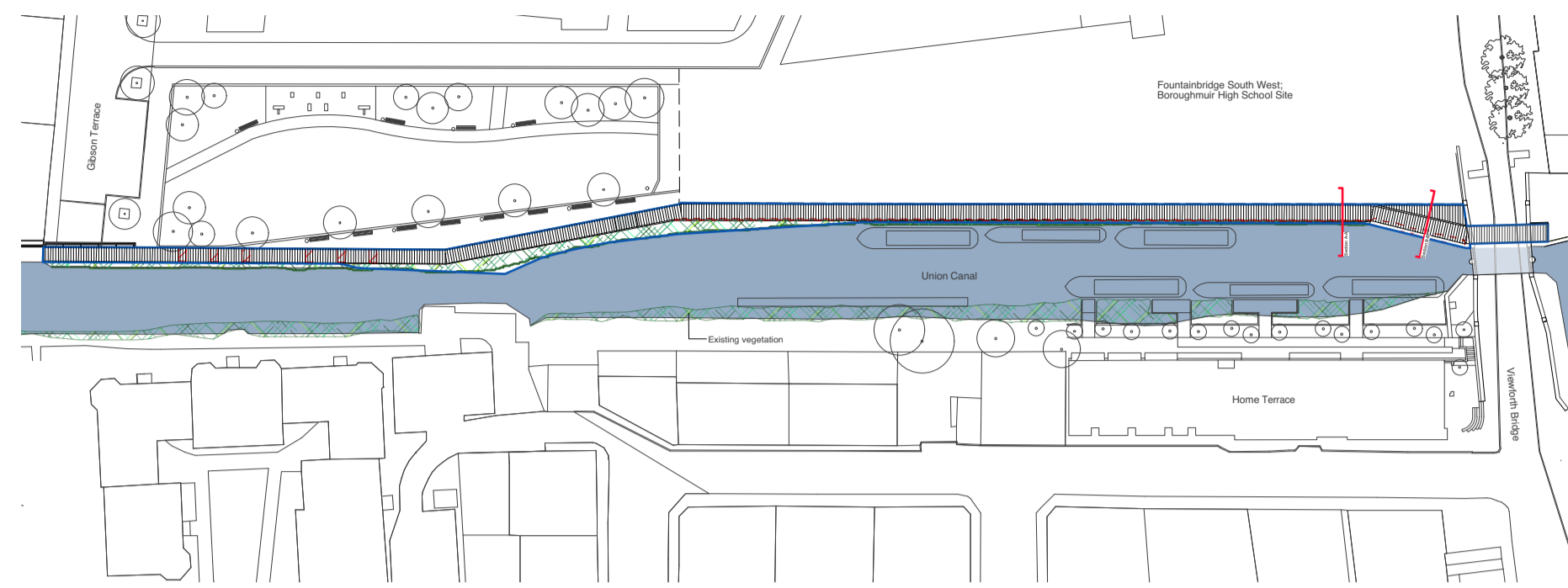
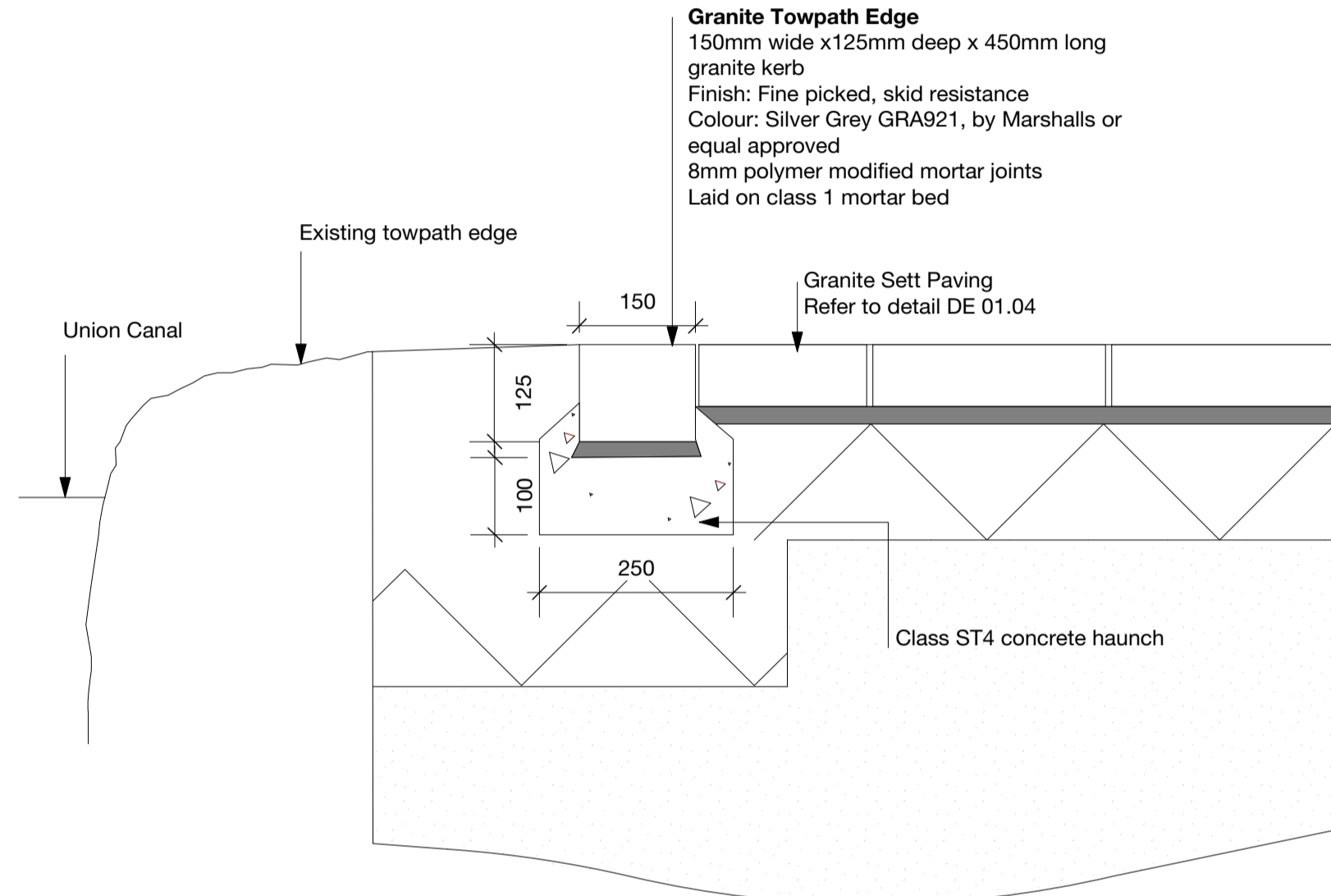


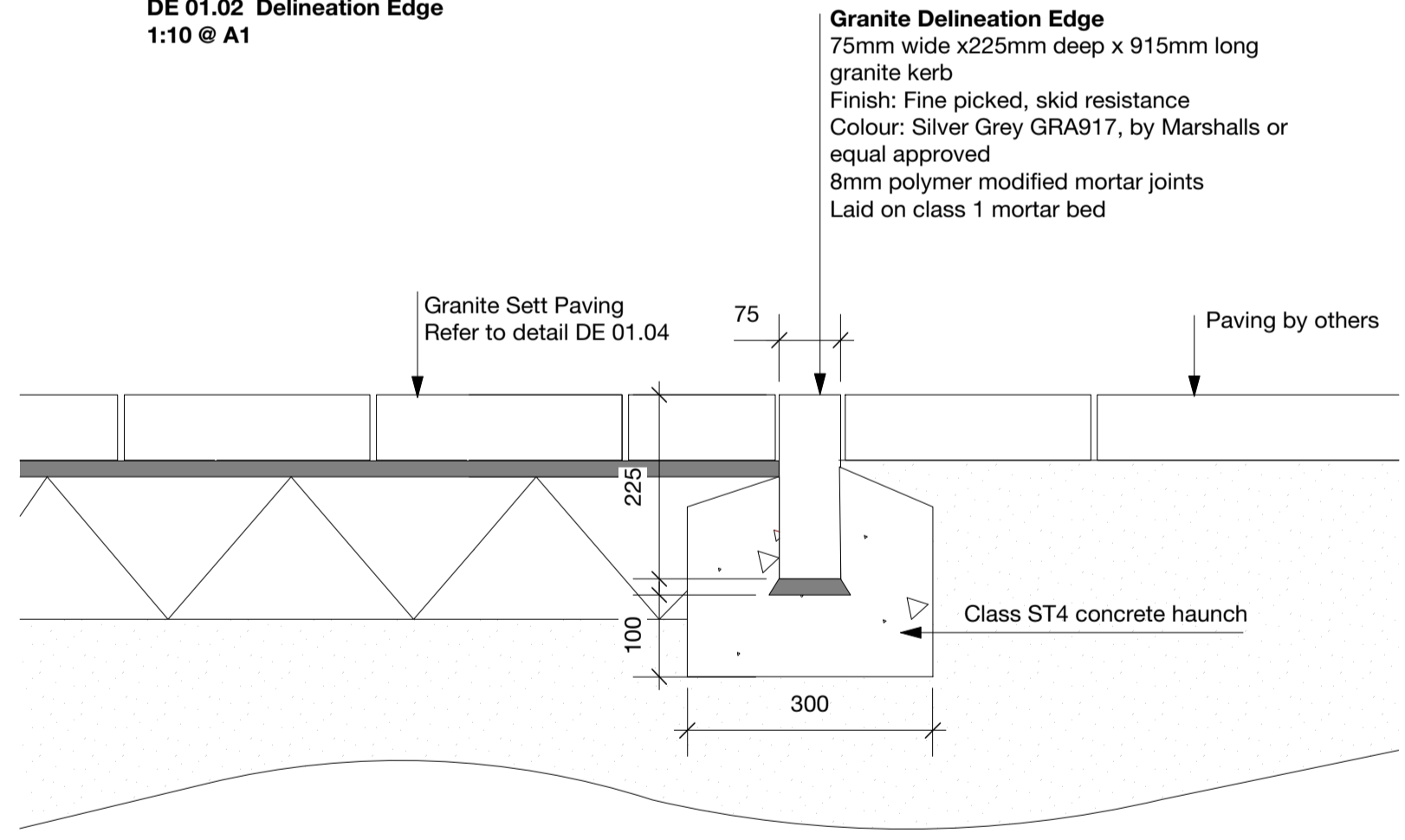
Section Location Plan
1:100@A1



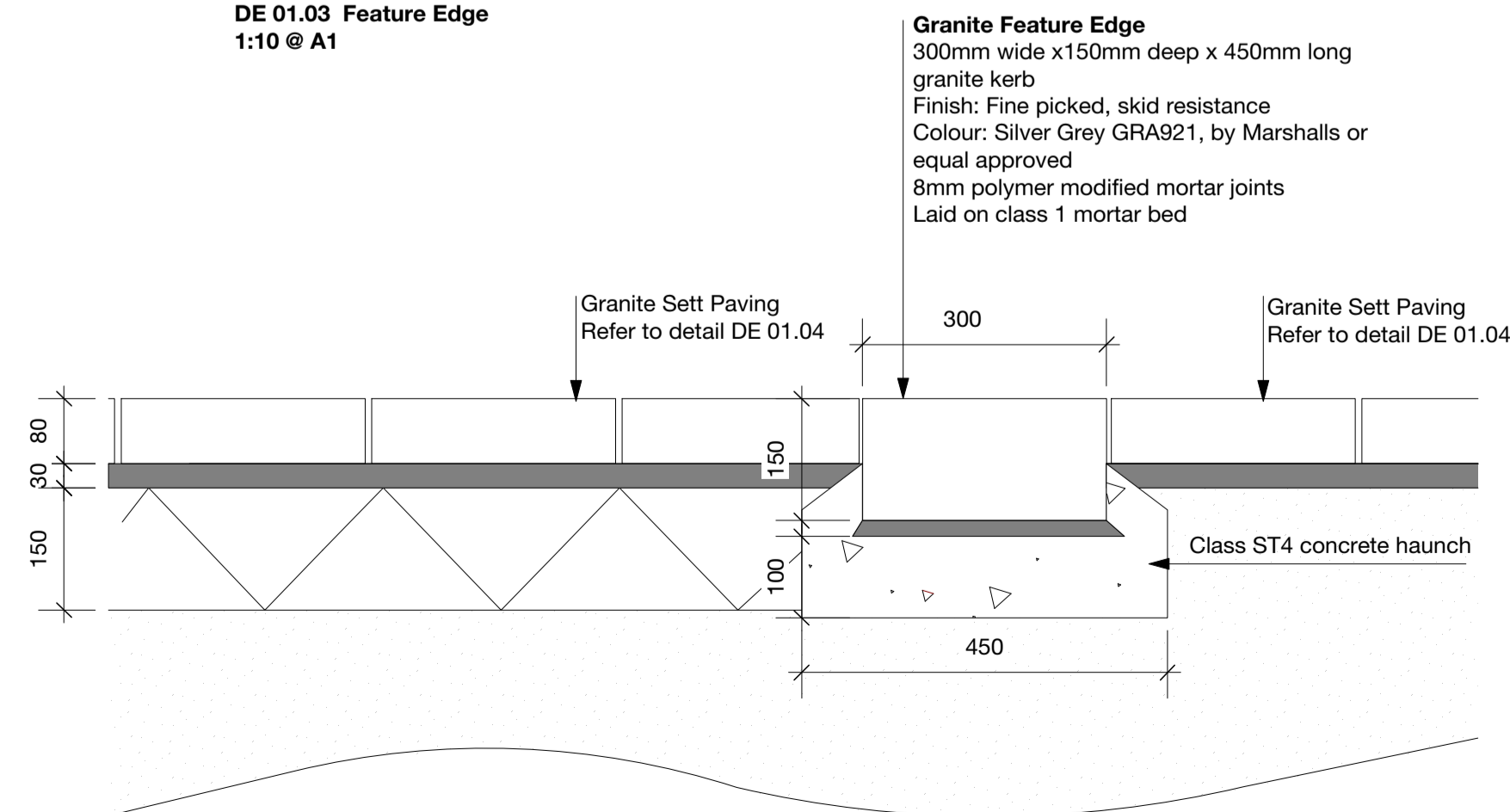
DE 01.01 Towpath Edge
1:10 @ A1



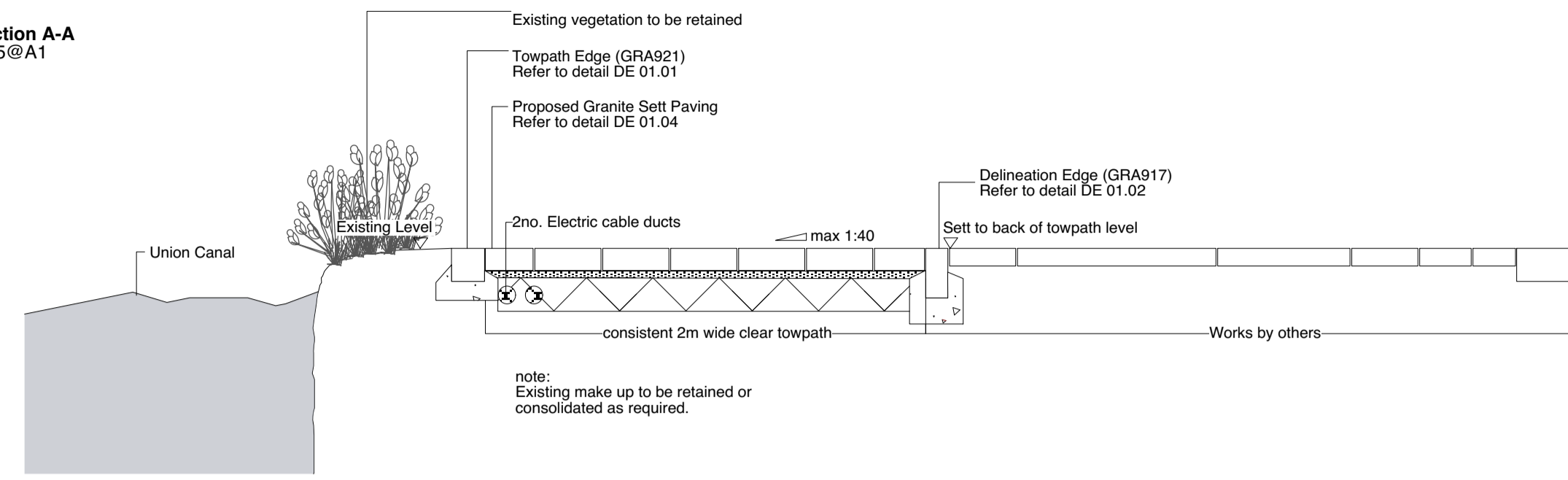
DE 01.02 Delineation Edge
1:10 @ A1



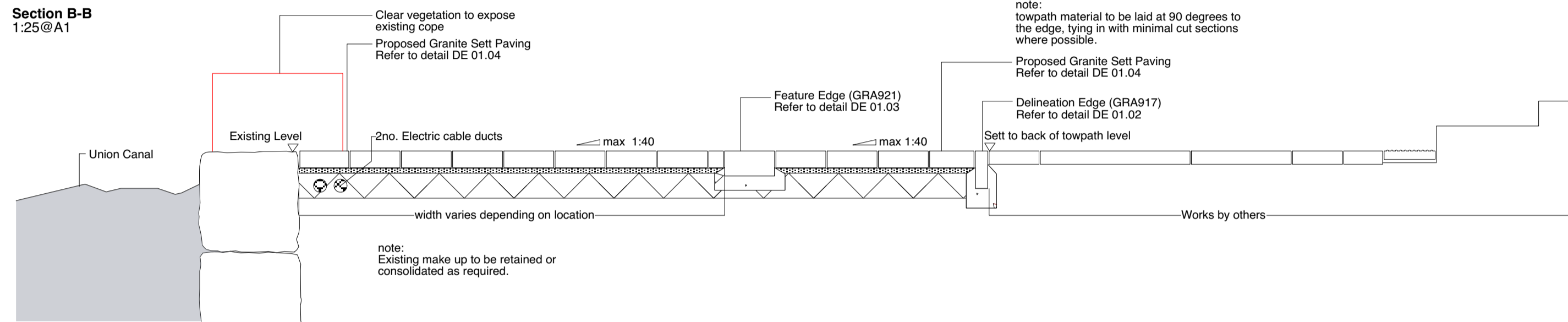
DE 01.03 Feature Edge
1:10 @ A1



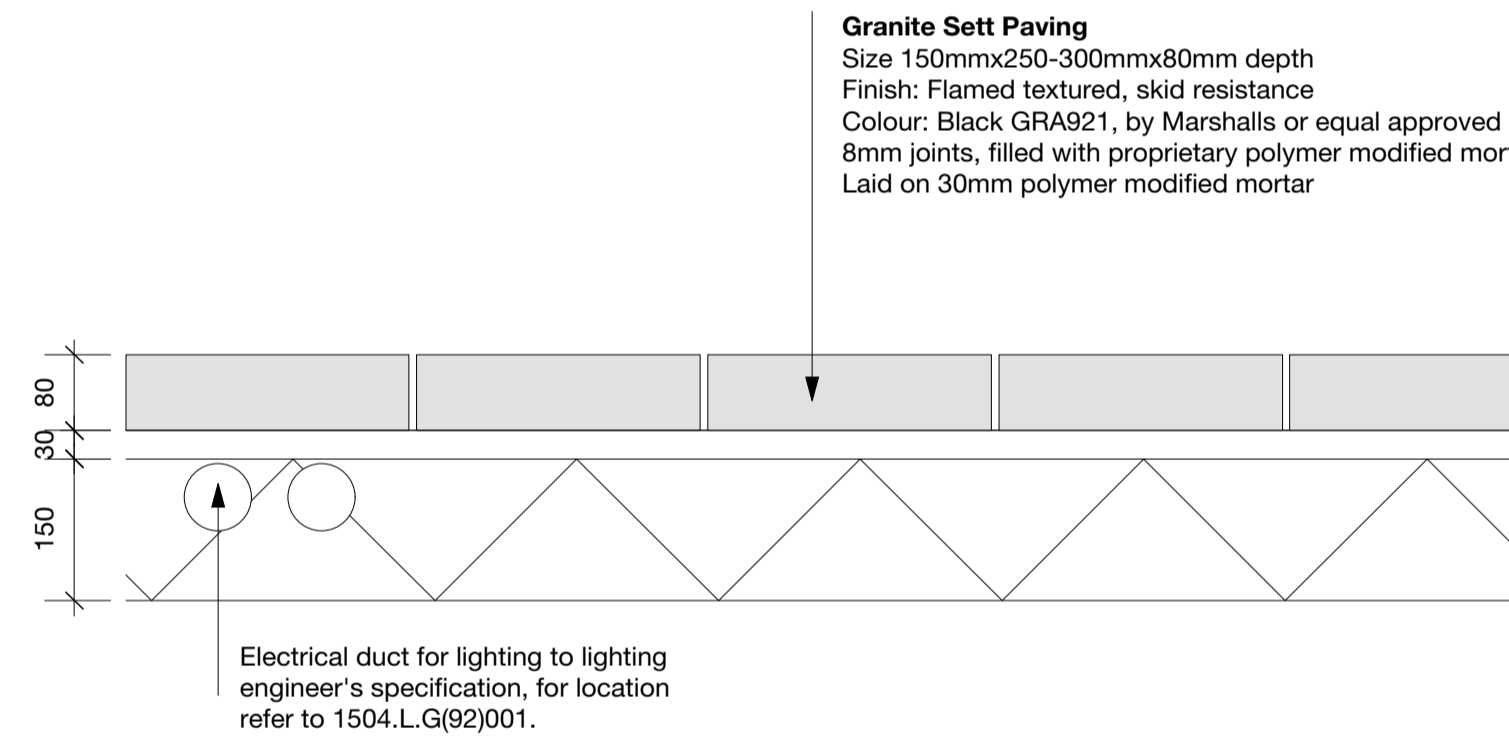
Section A-A
1:25@A1



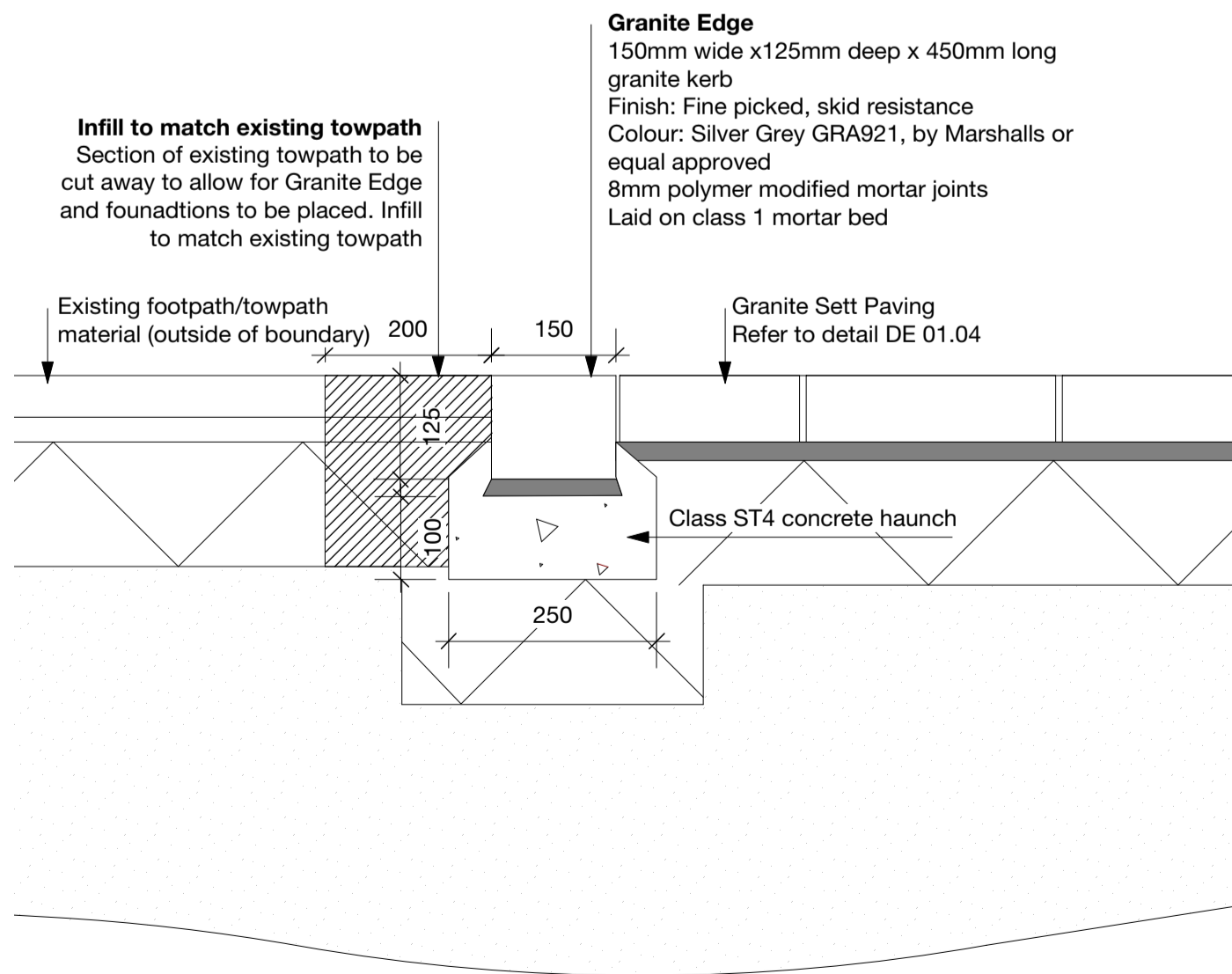
Section B-B
1:25@A1



DE 01.04 Granite Sett Paving (occasional vehicular overrun)
1:10 @ A1



DE 01.05 Edge Tie in Detail
1:10 @ A1



Notes

Work to written dimensions only
All dimensions to be checked on site
Do note scale from drawing
Any drawing errors or inconsistencies should be brought to the attention of rankinfraser landscape architecture as soon as they become apparent.

REV date revision notes

- 05.01.16 For Information

Issue date issue notes

rankinfraser
landscape architecture

project project nr 1504
Fountainbridge_Gibson Terrace to Viewforth Bridge

drawing title
Details

client
Scottish Canals

drawing nr 1504.L.D(94)002
rev -
date 05.01.2016
scale 1:1000 @ A1

issue
information
billing
tender
construction
as built

6 Darnaway Street Edinburgh EH3 6BG
0131 226 7071
mail@rankinfraser.com www.rankinfraser.com