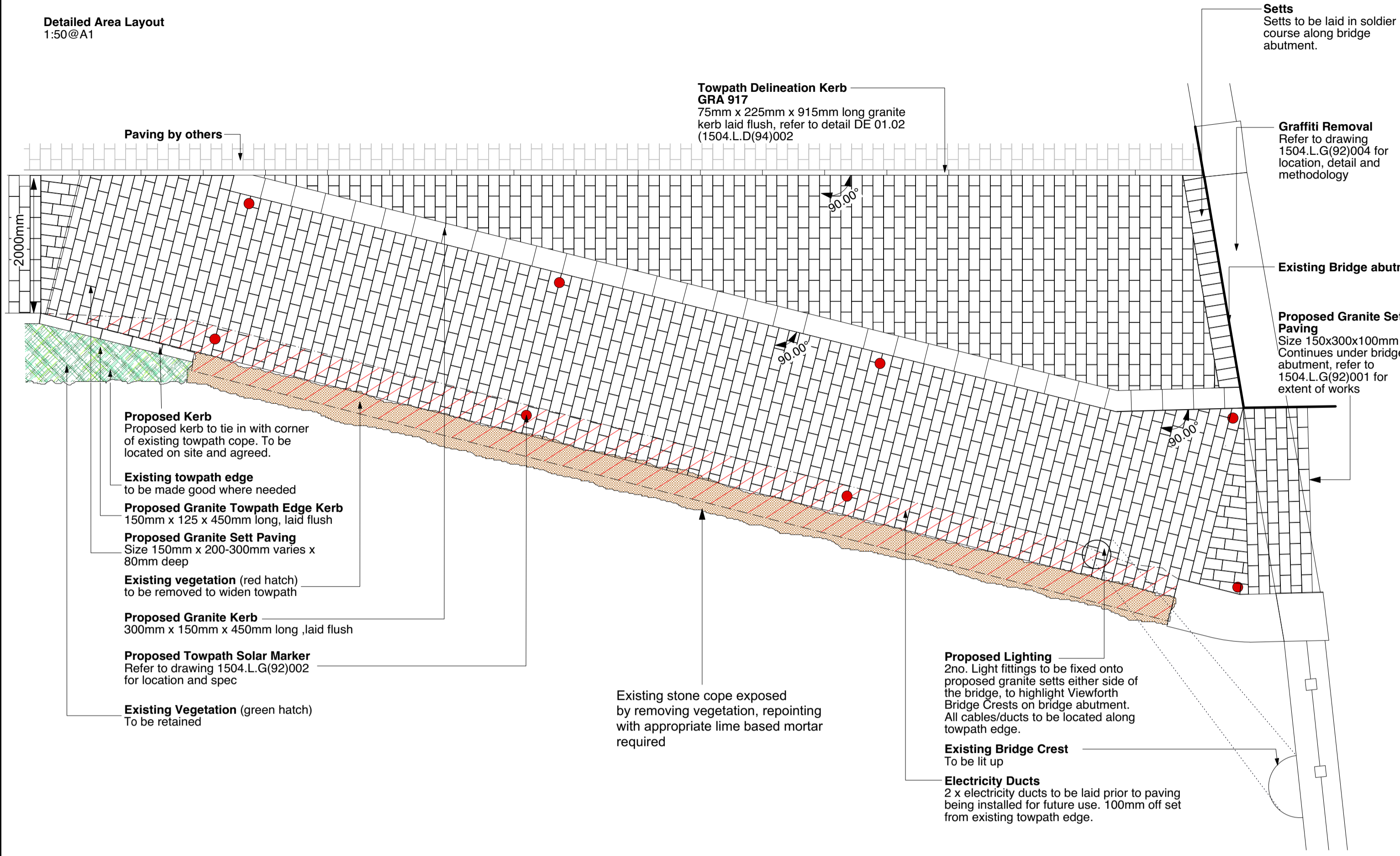
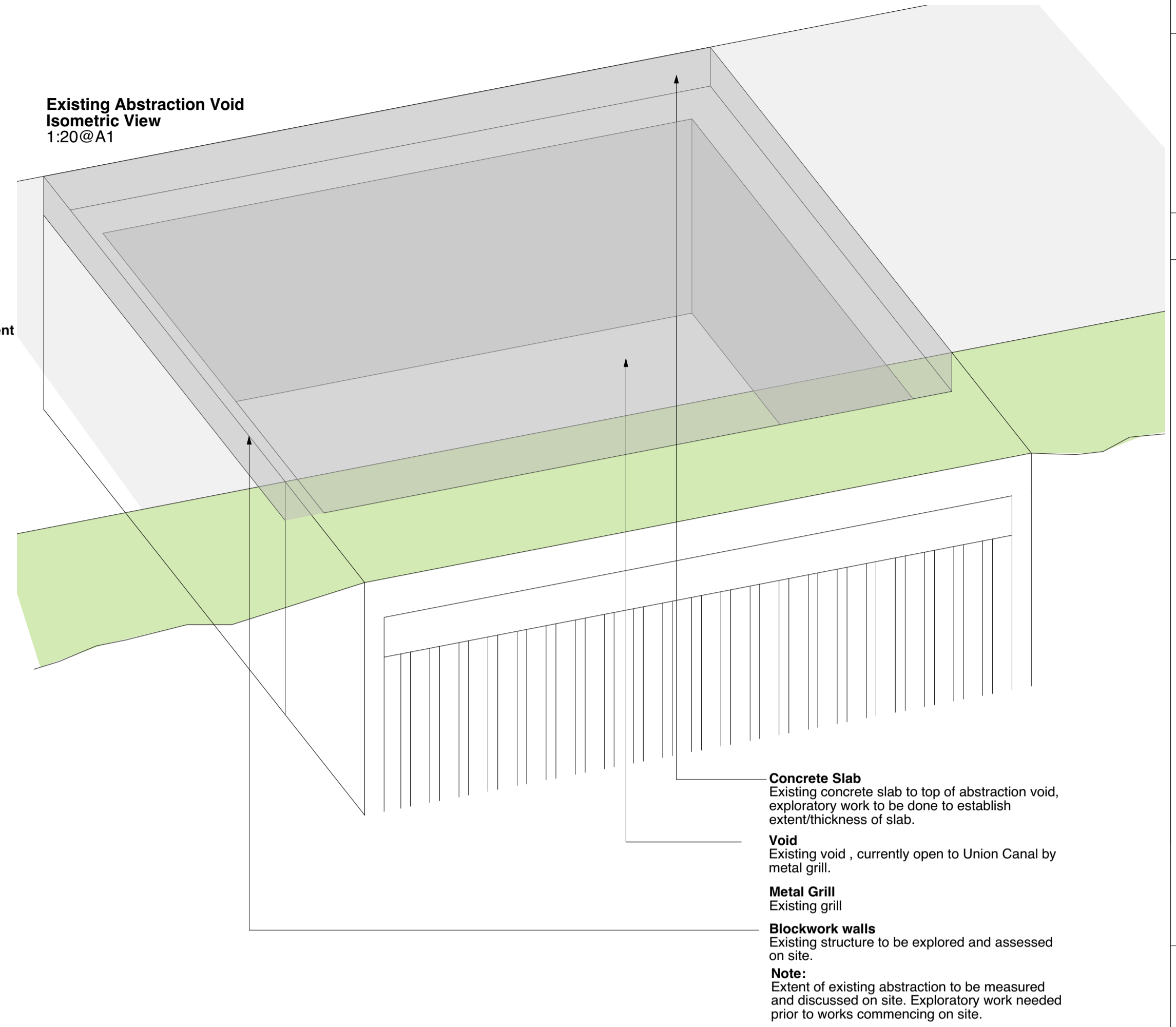


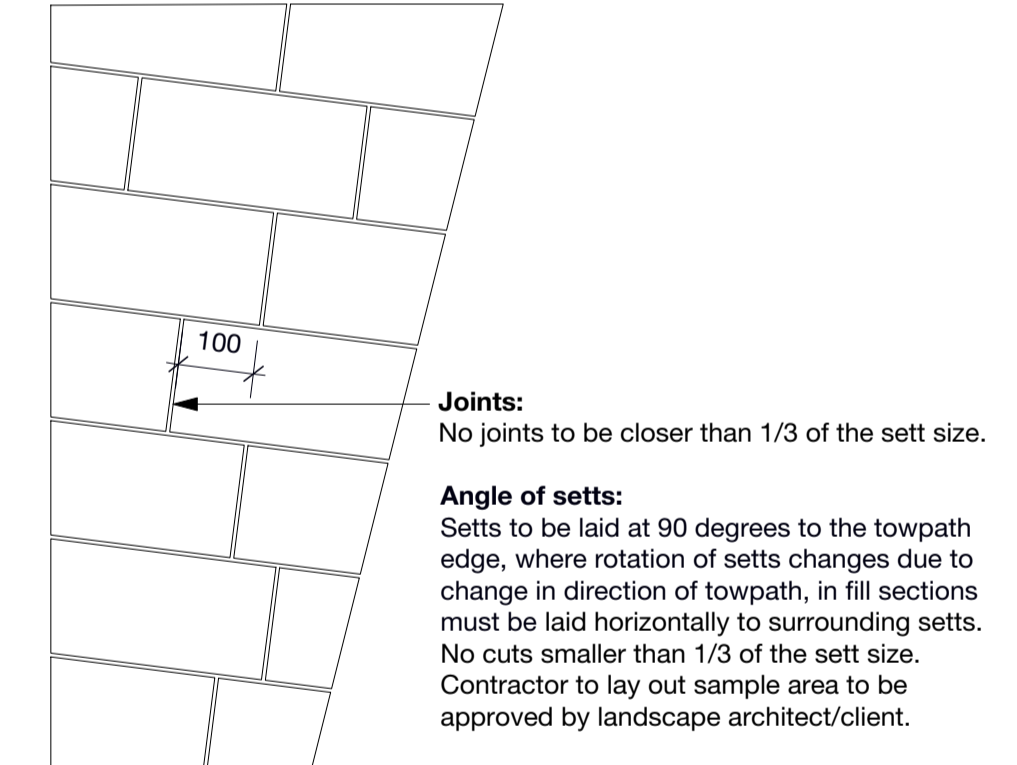
Detailed Area Layout
1:50@A1



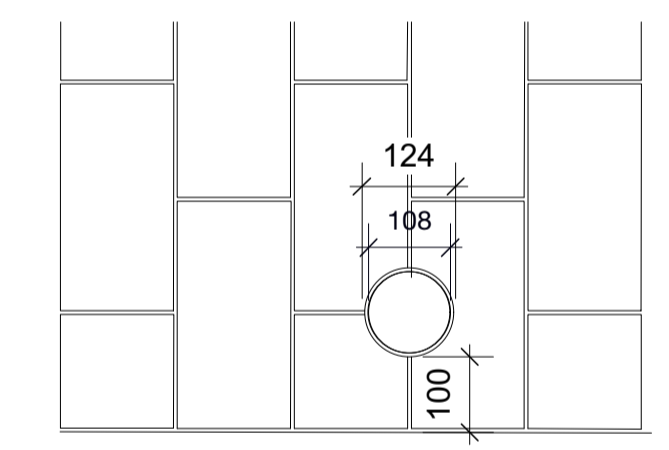
Existing Abstraction Void Isometric View
1:20@A1



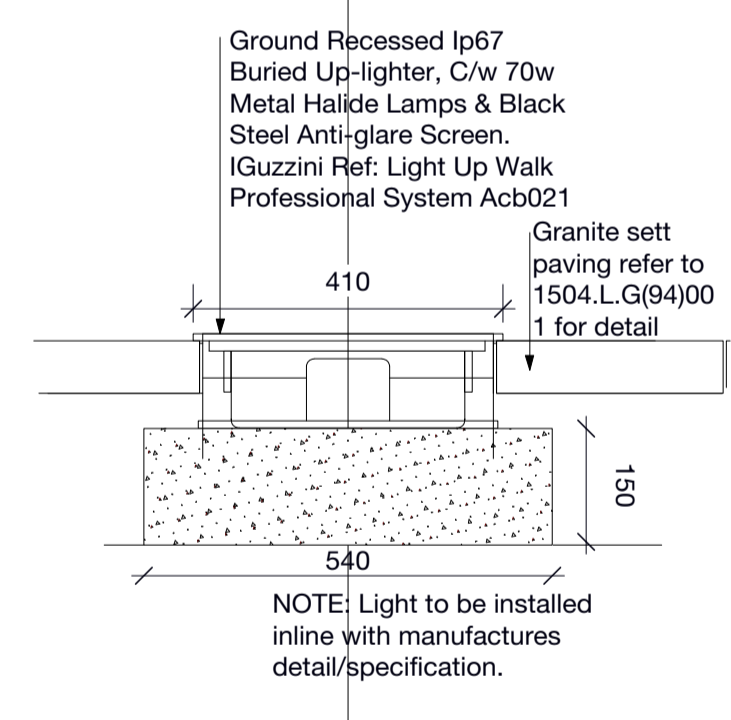
Lighting Detail
1:10@A1



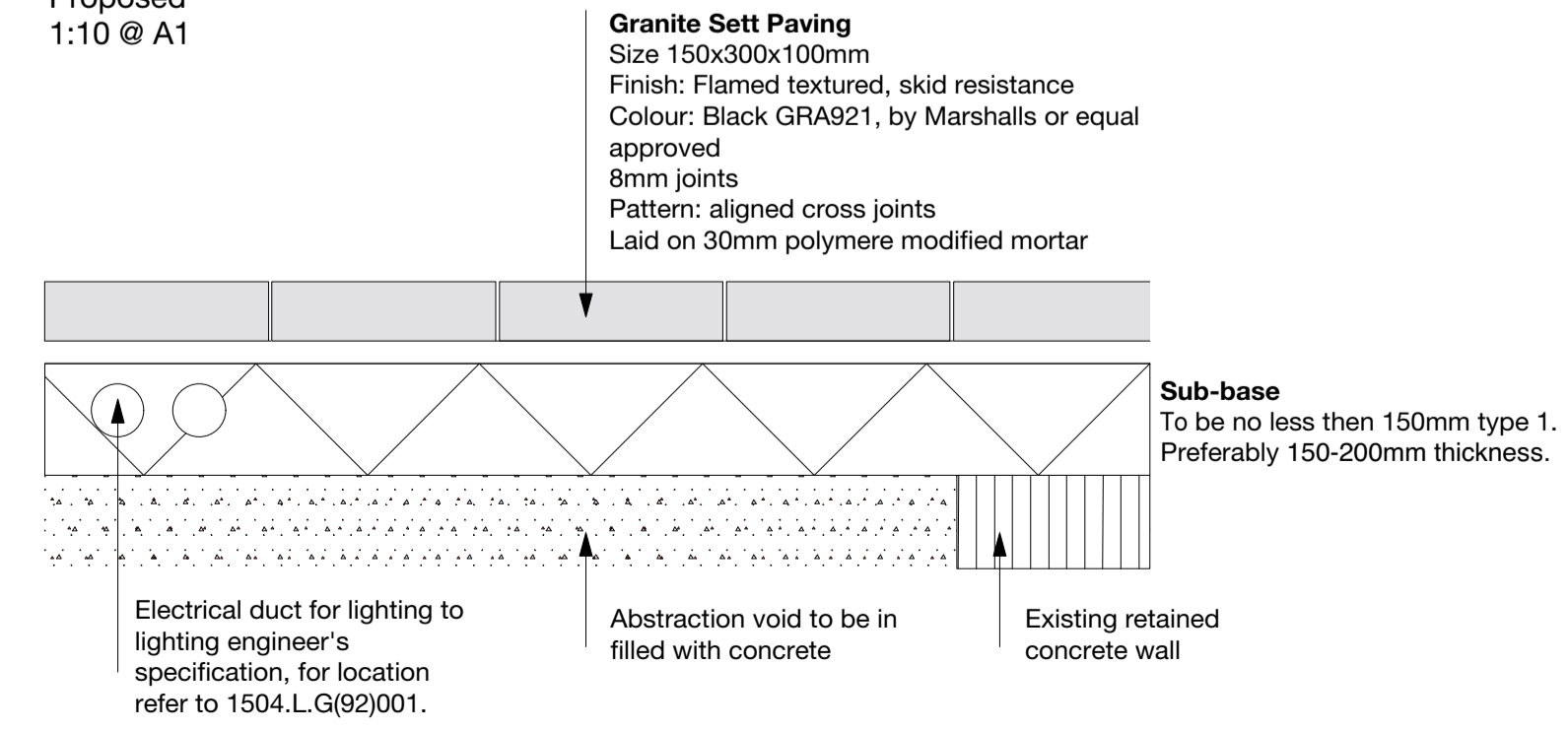
Solar Marker Layout within Sett Detail
1:10@A1



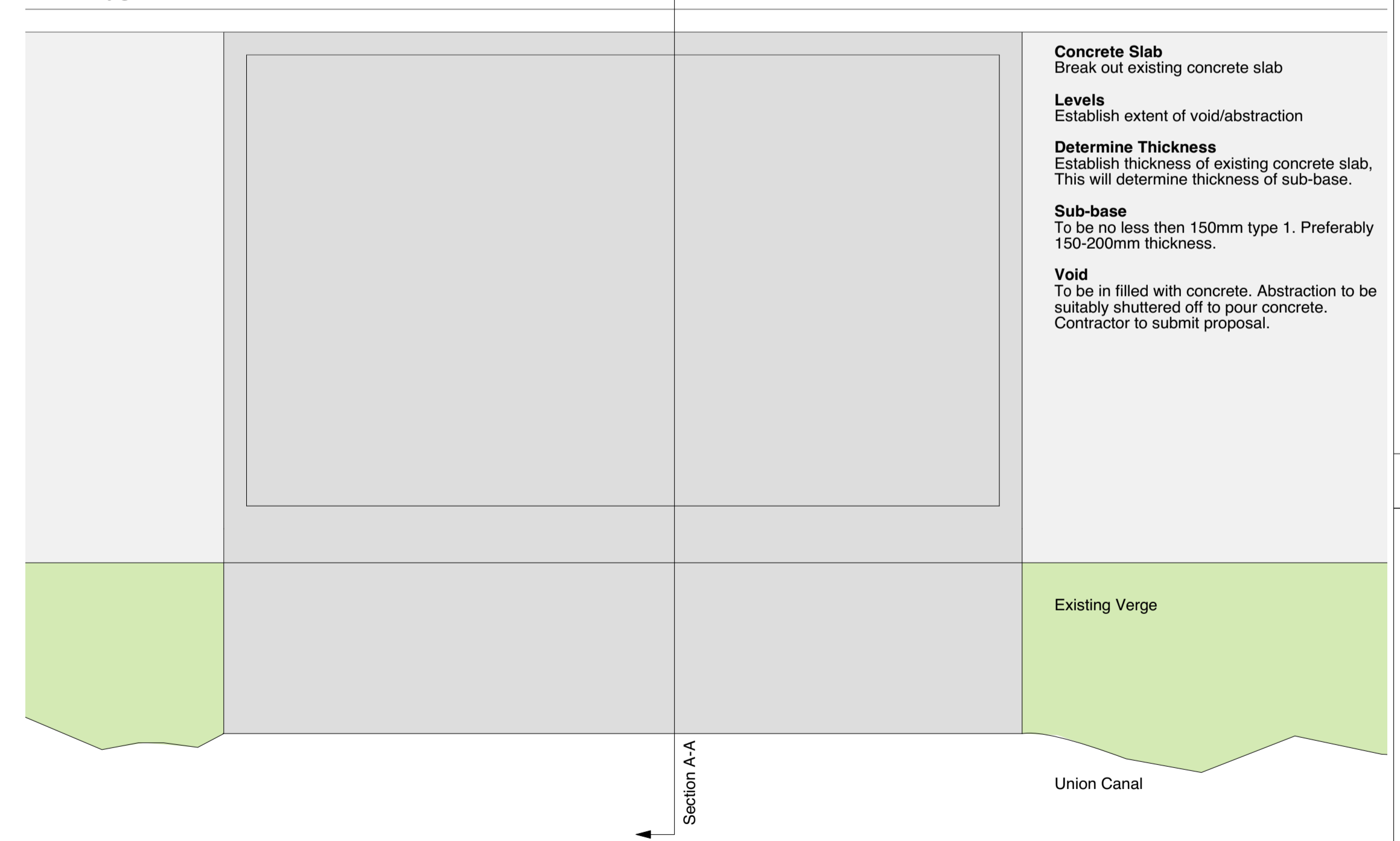
Lighting Detail
1:10@A1



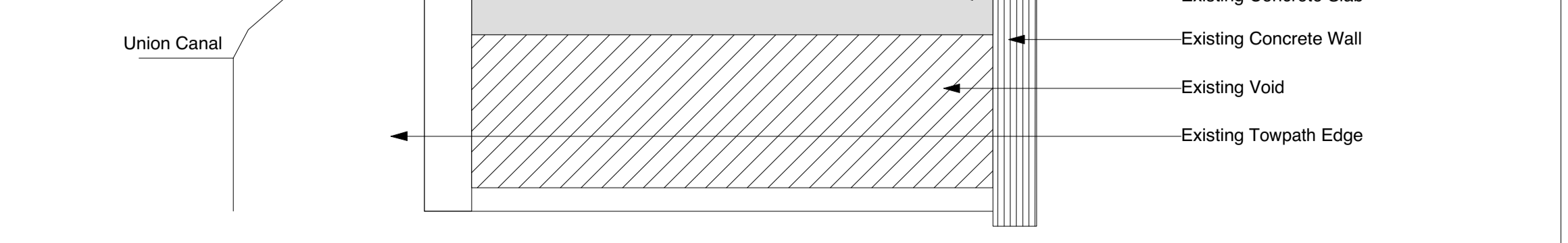
Granite Sett Paving over abstraction void
Proposed
1:10 @ A1



Existing Abstraction Void Plan
1:20@A1



Existing Abstraction Void Section
1:20@A1



Notes

Work to written dimensions only

All dimensions to be checked on site

Do note scale from drawing

Any drawing errors or inconsistencies should be brought to the attention of rankinfraser landscape architecture as soon as they become apparent.

REV	date	revision notes
-	05.01.16	For Information

Issue	date	issue notes
-------	------	-------------

rankinfraser
landscape architecture

project project nr 1504
Fountainbridge_Gibson Terrace to Viewforth Bridge

drawing title
Detailed Layout Plan

client
Scottish Canals

drawing nr 1504.L.D(94)001
rev -

date 05.01.2016
scale 1:1000 @ A1

issue
information
billing
tender
construction
as built

6 Darnaway Street Edinburgh EH3 6BG
0131 226 7071
mail@rankinfraser.com www.rankinfraser.com