

# Historic Environment Scotland Àrainneachd Eachdraidheil Alba

## AMENDED ENTRY

13612

### The Ancient Monuments and Archaeological Areas Act 1979

#### Amended entry in the schedule of monuments

Historic Environment Scotland in exercise of the powers conferred on it by section 1(1) of the Ancient Monuments and Archaeological Areas Act 1979 hereby amends the entry in the statutory schedule of monuments as set out below.

The monument known as **Hunter's Craig or Eagle Rock, rock carving, Dalmeny** comprises a carving on a natural rock outcrop, dating probably to the Roman occupation of parts of Scotland (between about AD 71 and 213). Within a niche in the outcrop's near vertical E face, the rock has been carved to show an upright figure in relief, now much worn. The rock carving is located on the foreshore of the Forth Estuary, about 3m above sea level, facing ESE along a narrow beach towards the point where the River Almond flows into the Forth. The Roman Fort at Cramond is 800m to the SE.

The scheduled area is irregular on plan, to include the remains described above and an area around them within which evidence relating to the monument's construction, use and abandonment is expected to survive. The scheduling includes the immediate rock outcrop on which the carving lies.

The monument, which lies in the Parish of Dalmeny and the County of Midlothian as shown in red on the plan annexed and executed as relative hereto

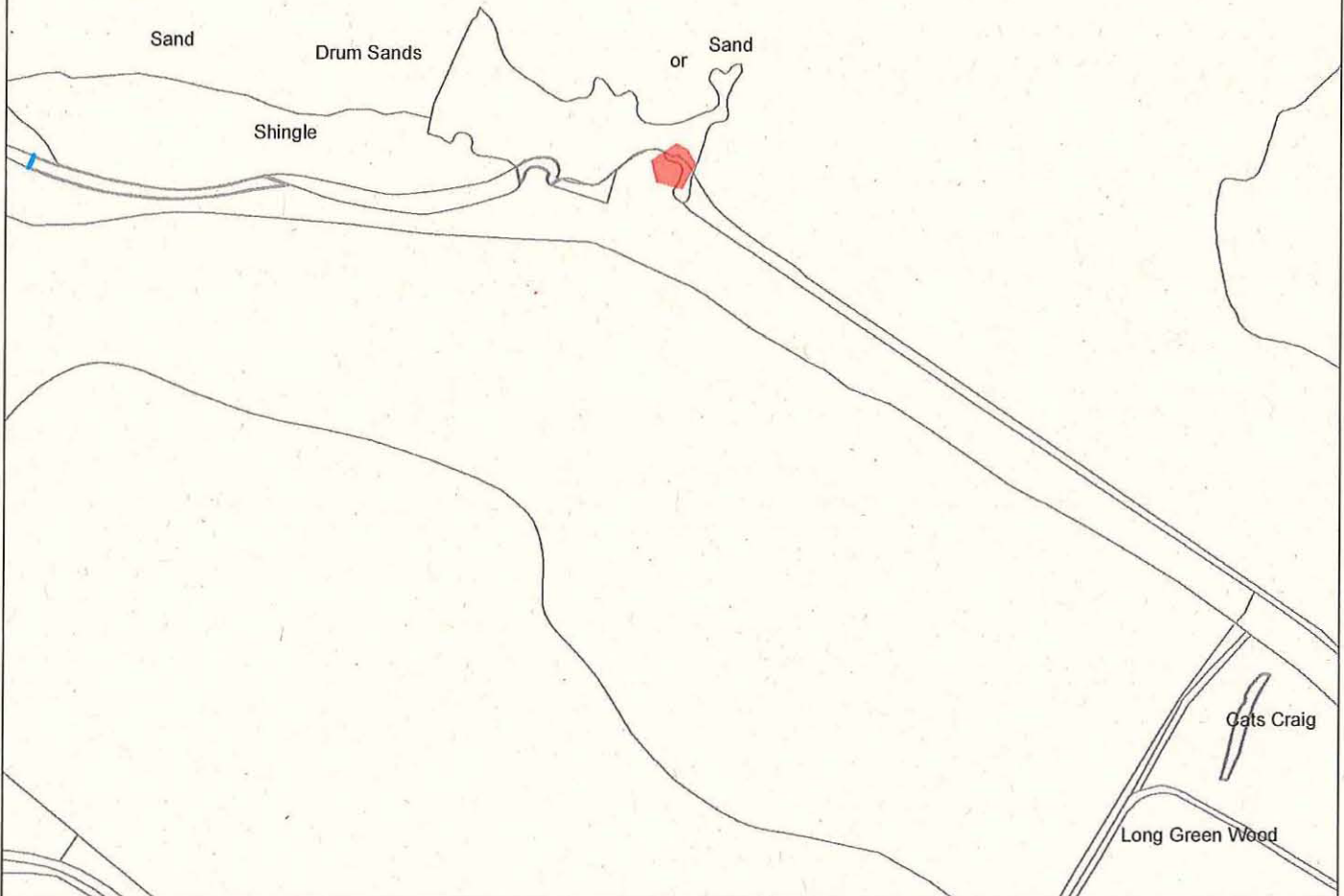
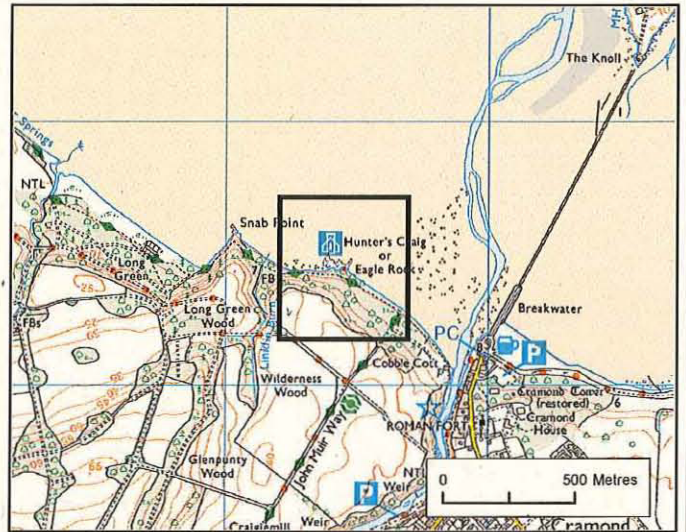
This entry supersedes the Entry in the Schedule of Monuments for the monument known then as **Hunter's Craig or Eagle Rock** in respect of the monument dated 31 December 1921.

Subscribed by Allan Rutherford, Deputy Head of Designations (Scheduling) with Historic Environment Scotland, at Edinburgh on the *26* day of *November* Two thousand and fifteen, before this witness Edwin Smith, of Longmore House, Salisbury Place, Edinburgh.


Deputy Head of Designations (Scheduling)

Witness

This is the plan referred to in the entry in the Schedule affecting:  
 Hunter's Craig or Eagle Rock, rock carving, Dalmeny  
 dated: 26/11/15 and is signed as relative thereto.



Designation Reference: SM13612  
 Hunter's Craig or Eagle Rock, rock carving, Dalmeny

Parish: Dalmeny  
 Scheduled Area 

N  
  
 Map Sheet:  
 NT17NE

0 25 50 75 100 125 m Scale: 1:2,500

Contains Historic Environment Scotland and Ordnance Survey Data © Historic Environment Scotland © Crown copyright and database rights 2015 Ordnance Survey [100057073]

**Ordnance Survey Data**

You are permitted to use this data solely to enable you to respond to, or interact with, the organisation that provided you with the data. You are not permitted to copy, sub-licence, distribute or sell any of this data to third parties in any form.

Scottish Charity No. SC045925