

Historic Environment Scotland Àrainneachd Eachdraidheil Alba

AMENDED ENTRY

862


The Ancient Monuments and Archaeological Areas Act 1979


Amended entry in the schedule of monuments

Historic Environment Scotland in exercise of the powers conferred on it by section 1(1) of the Ancient Monuments and Archaeological Areas Act 1979 hereby amends the entry in the statutory schedule of monuments as set out below.

The monument known as **Gallows Knowe, cairn 340m S of House of Dun** comprises a burial cairn dating probably to the Bronze Age (between about 2500 BC and 800 BC). It is visible as a large, grass-covered mound. The cairn is situated on a low rise 25m above sea level, overlooking the Montrose Basin which lies about 800m to the SE.

The scheduled area is circular on plan, measuring 46m in diameter, to include the remains described above and an area around them within which evidence relating to the monument's construction, use and abandonment is expected to survive. The above-ground elements of the post-and-wire fence surrounding the cairn are specifically excluded from the scheduling to allow for their maintenance.

The monument, which lies in the Parish of Dun and the County of Angus as shown in red on the plan annexed and executed as relative hereto 



This entry supersedes the Entry in the Schedule of Monuments for the monument known then as **Gallows Knowe, 350 yds SSE of Dun House** as referred to in the Certificate of Service of Notice by the Secretary of State for Scotland in respect of the monument dated 6 October 1970 and recorded in the General Register of Sasines for the County of Angus on 2 November 1970.

Historic Environment Scotland Àrainneachd Eachdraidheil Alba

Subscribed by Allan Rutherford, Deputy Head of Designations (Scheduling) with Historic Environment Scotland, at Edinburgh on the 26 day of *November* Two thousand and fifteen, before this witness Edwin Smith, of Longmore House, Salisbury Place, Edinburgh.



Deputy Head of Designations (Scheduling)

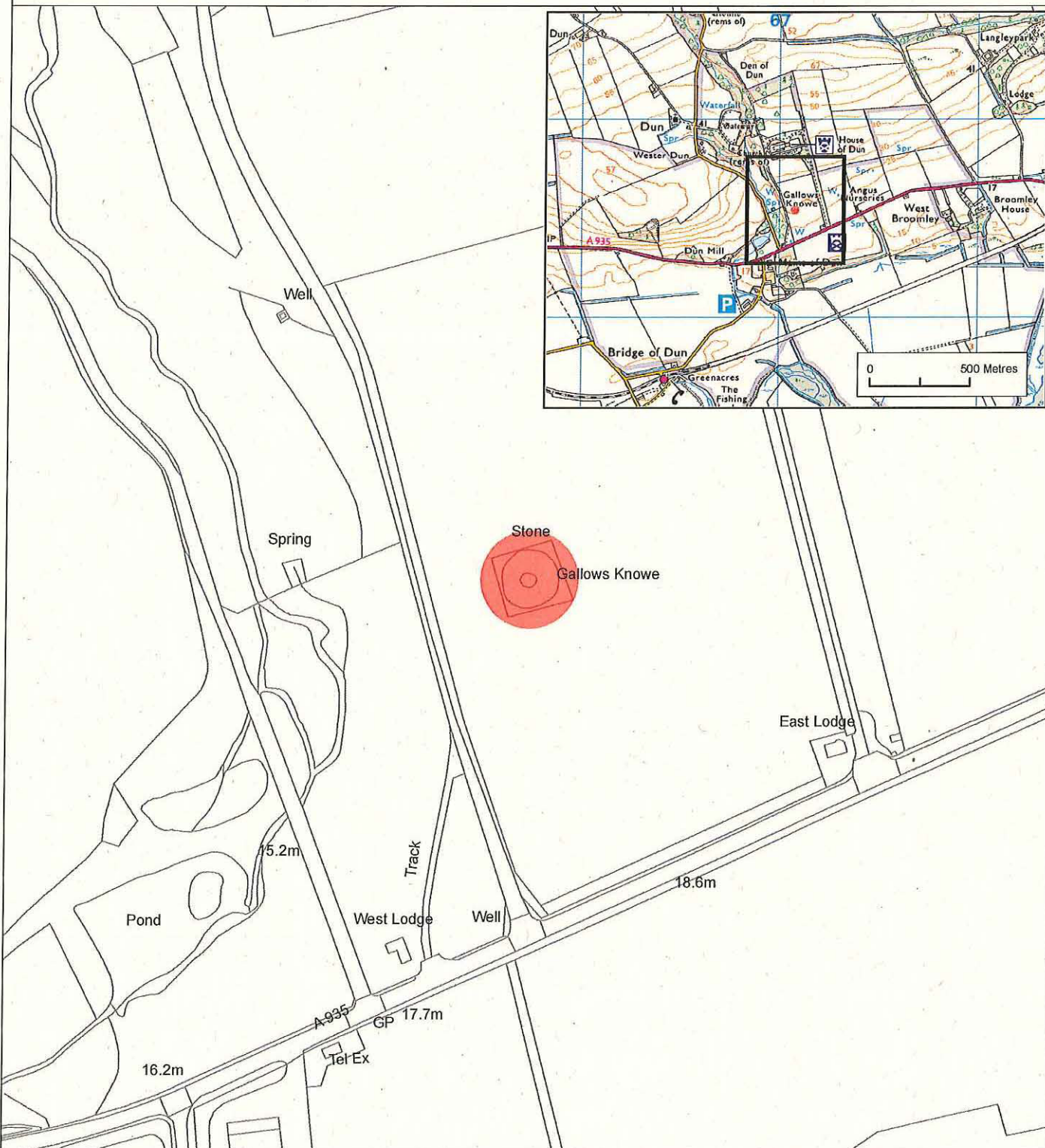


Witness

This is the plan referred to in the entry in the Schedule affecting:

Gallows Knowe, cairn 340m S of House of Dun

dated: 26/11/15 and is signed as relative thereto.



Designation Reference: SM862
Gallows Knowe, cairn 340m S of
House of Dun

Parish: Dun

Scheduled Area 



Map Sheet:
NO65NE

0 25 50 75 100 125 m Scale: 1:2,500

Contains Historic Environment Scotland and Ordnance Survey Data © Historic Environment Scotland © Crown copyright and database rights 2015 Ordnance Survey [100057073]

Ordnance Survey Data

You are permitted to use this data solely to enable you to respond to, or interact with, the organisation that provided you with the data. You are not permitted to copy, sub-licence, distribute or sell any of this data to third parties in any form.

Scottish Charity No. SC045925