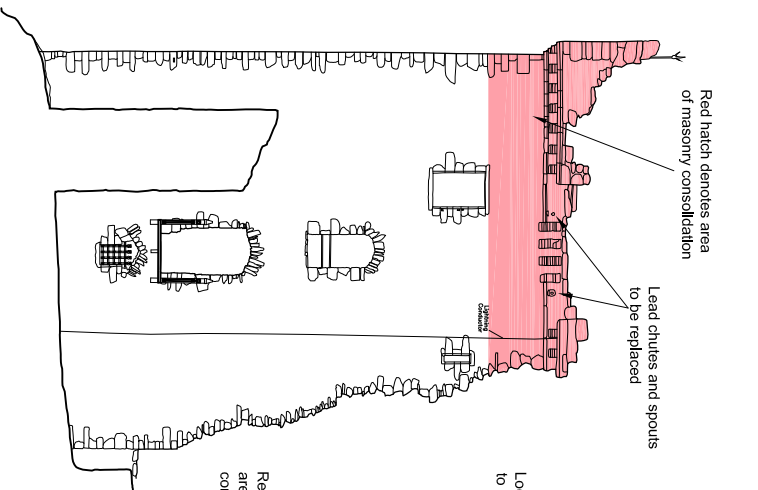


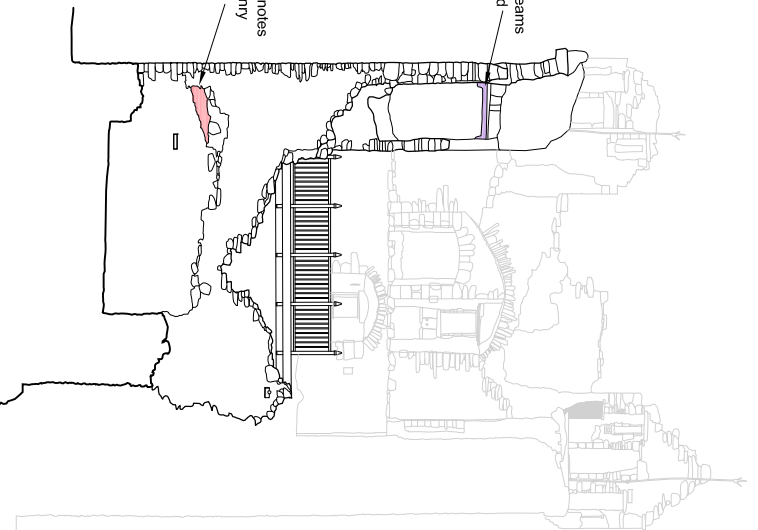
North Elevation

1:100



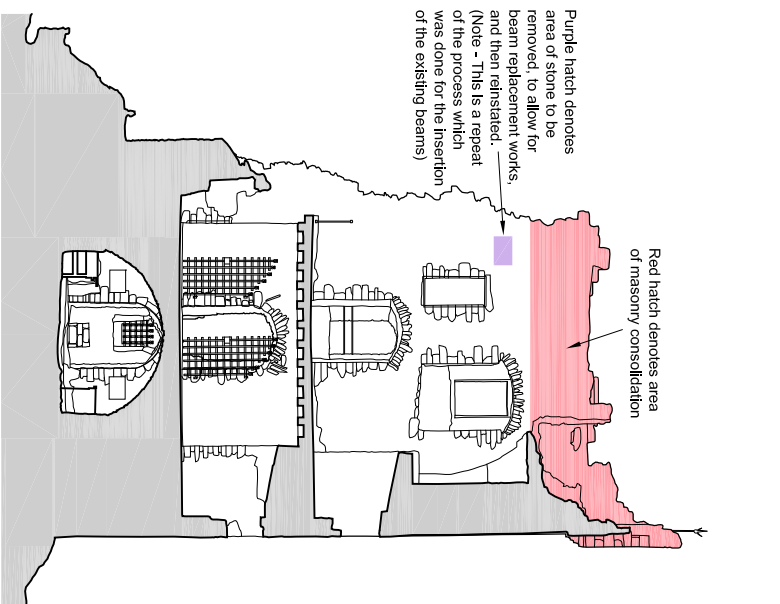
West Elevation

1:100



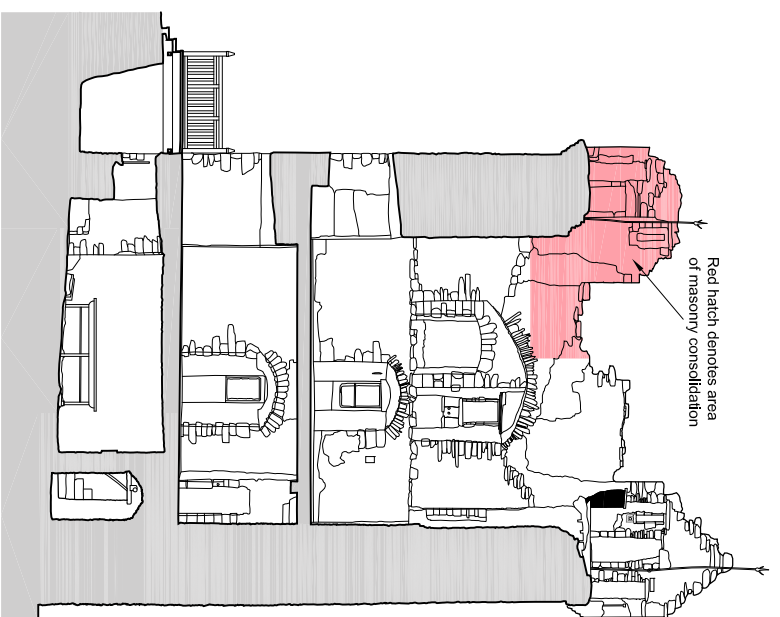
South Elevation

1:100



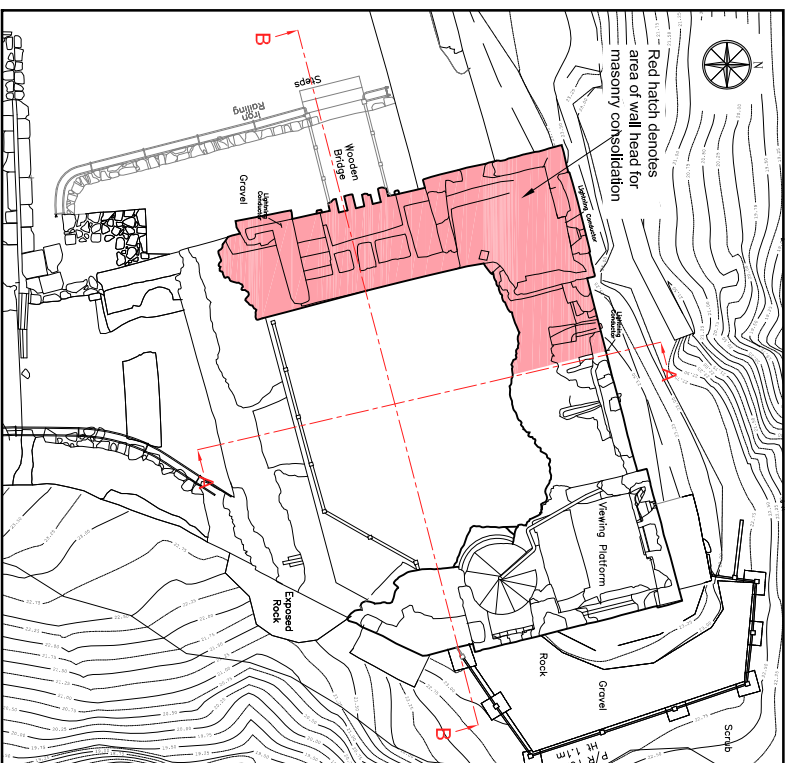
Section A-A

1:100



Section B-B

1:100



Grant Tower Plan

1:100



Photo of corroded beams to be replaced



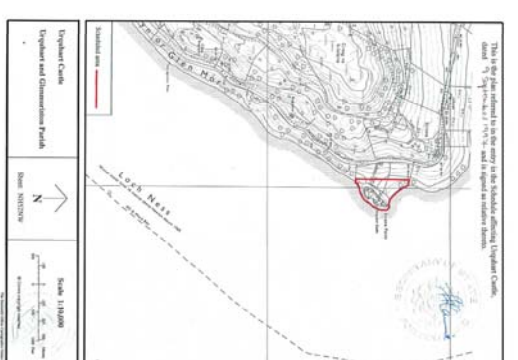
Location Plan

Not to Scale



Urquhart Castle Plan

Not to Scale



Scheduled Area

Not to Scale

This work is reproduced from Ordnance Survey material with the permission of Ordnance Survey on behalf of the Controller of Her Majesty's Stationery Office © Crown Copyright.
 Unauthorised reproduction infringes Crown Copyright and may lead to prosecution or civil proceedings.
 Her Majesty's Stationery Office, 9000 LONDON EC3N 3DJ.

SMCP
 For works methodology and specifications see separate document

PROJECT: Urquhart Castle
 SUBJECT: Grant tower beam replacement & masonry consolidation works

HISTORIC SCOTLAND
 ALBA AOSMHOR

PROJECT DRAWING NUMBER:	DATE:	SCALE:	DESIGNED BY:	CHECKED BY:
	28.10.2015	1:100 @ A1	Steve Watt	Steve Watt
DRAWN BY:			Craig Hamilton	
PROJECT NUMBER:				
	485-209-242			