


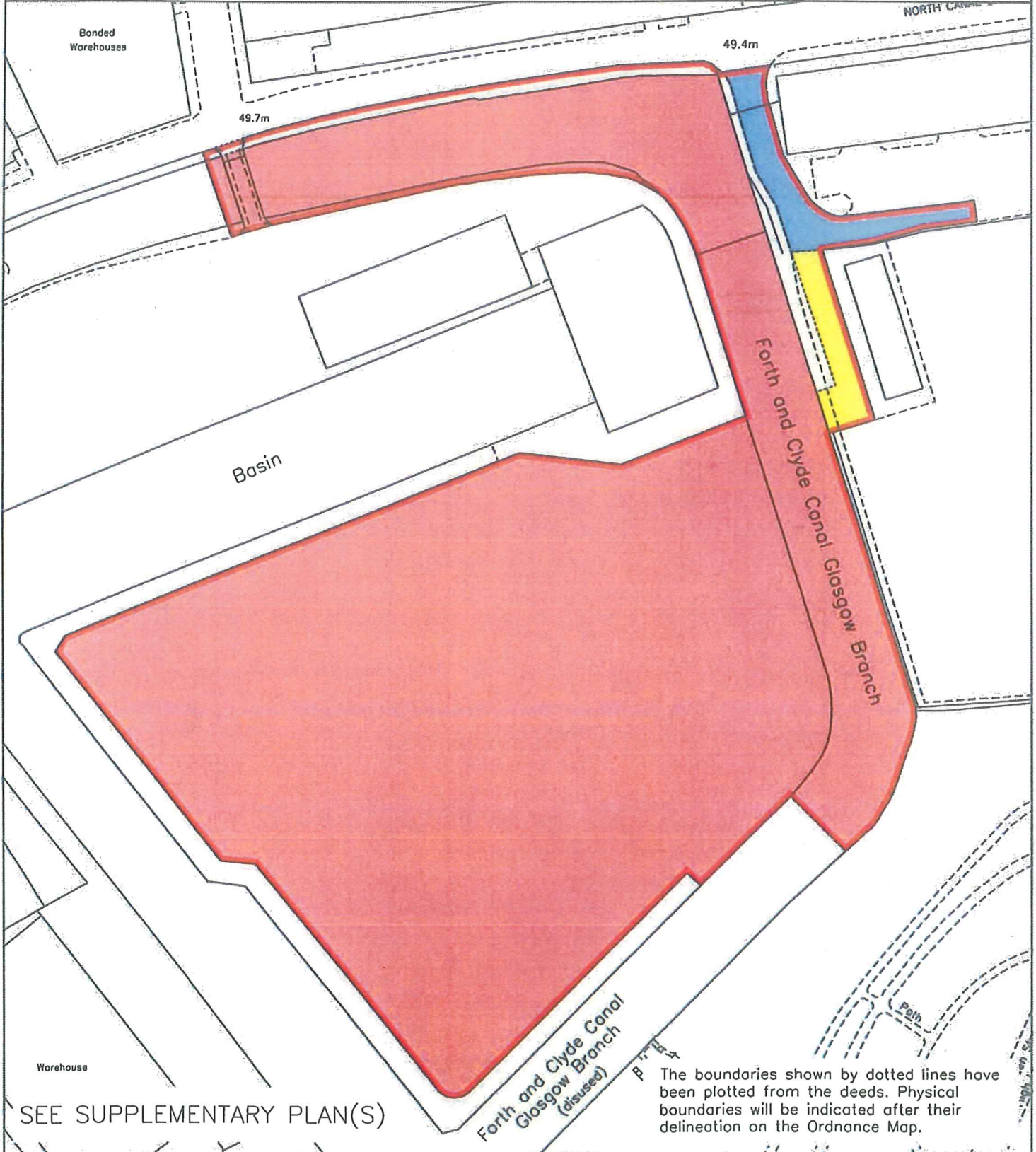
 LAND REGISTER OF SCOTLAND	Officer's ID / Date	TITLE NUMBER
	2565 17/9/2002	
	ORDNANCE SURVEY NATIONAL GRID REFERENCE	70m 
	NS5966NW NS5966NE	Survey Scale 1/1250

CROWN COPYRIGHT © - Produced from REGISTERS DIRECT on 30/10/2013 at 09:44 with the authority of Ordnance Survey pursuant to section 47 of the Copyright, Designs and Patents Act 1988. Unless that act provides a relevant exception to copyright, the copy must not be copied without the prior permission of the copyright owner. This copy has no evidential status. OS Licence No 100041182



SEE SUPPLEMENTARY PLAN(S)

The boundaries shown by dotted lines have been plotted from the deeds. Physical boundaries will be indicated after their delineation on the Ordnance Map.

