

# The Inventory of Historic Battlefields - Boundary

Fyvie

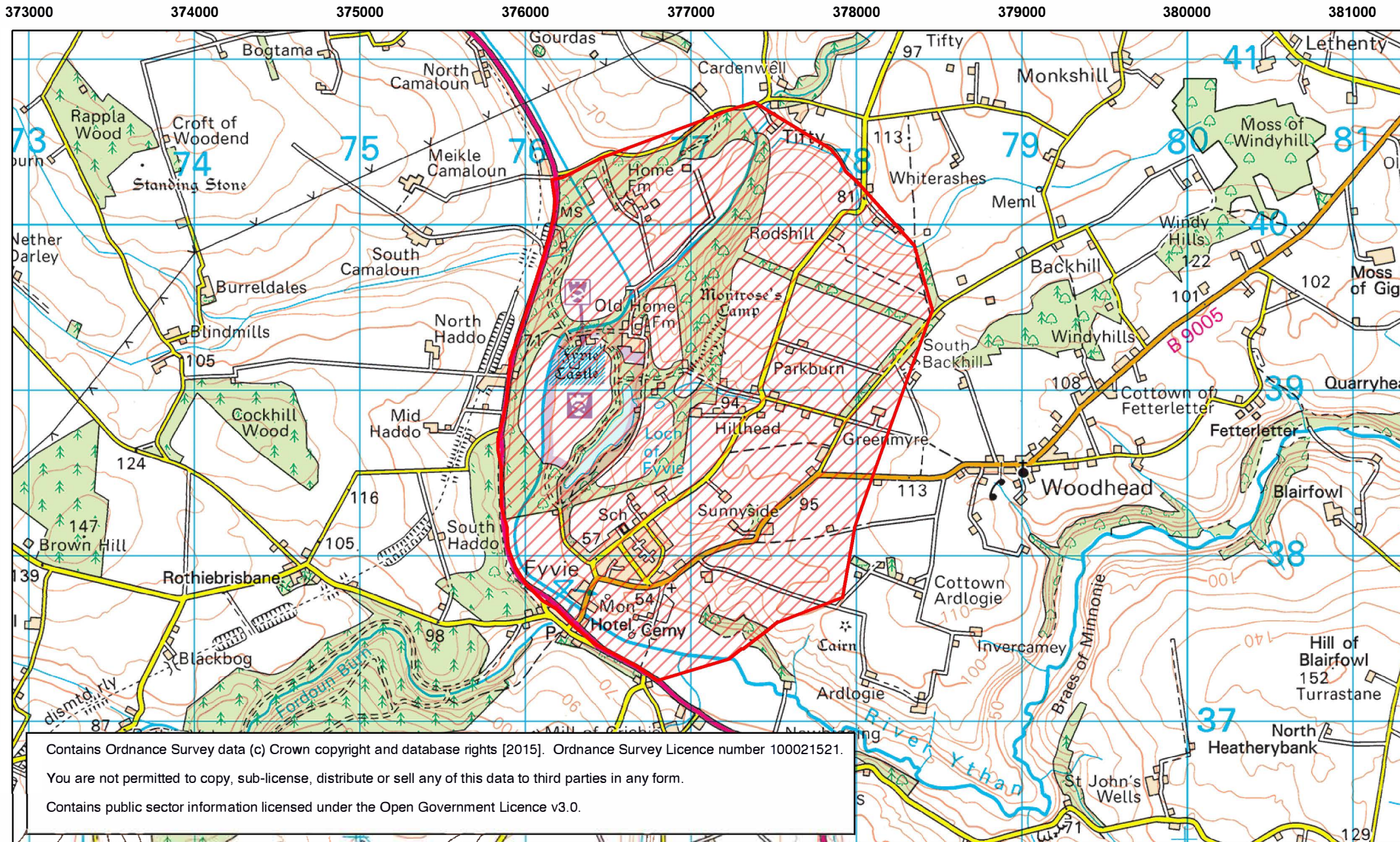
28 - 30 October 1644

Local Authority: Aberdeenshire





HISTORIC ENVIRONMENT SCOTLAND

ÀRAINNEACHD EACHDRAIDHEIL ALBA



Contains Ordnance Survey data (c) Crown copyright and database rights [2015]. Ordnance Survey Licence number 100021521.  
You are not permitted to copy, sub-license, distribute or sell any of this data to third parties in any form.  
Contains public sector information licensed under the Open Government Licence v3.0.

 Inventory of Historic Battlefields boundary



# The Inventory of Historic Battlefields - Deployments

Fyvie

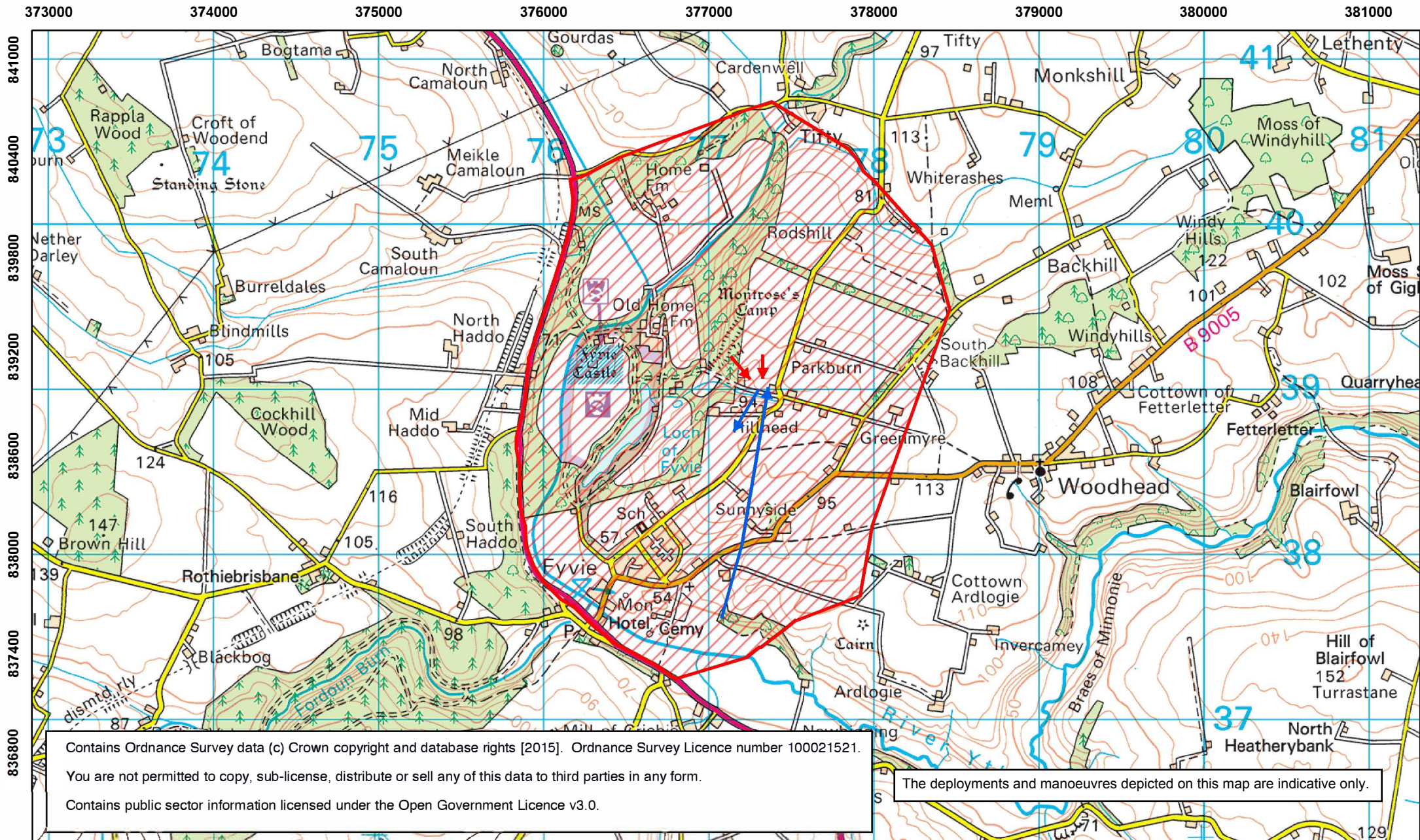
28 - 30 October 1644

Local Authority: Aberdeenshire



HISTORIC  
ENVIRONMENT  
SCOTLAND

ÀRAINNEACHD  
EACHDRAIDHEIL  
ALBA






Contains Ordnance Survey data (c) Crown copyright and database rights [2015]. Ordnance Survey Licence number 100021521.

You are not permitted to copy, sub-license, distribute or sell any of this data to third parties in any form.

Contains public sector information licensed under the Open Government Licence v3.0.

The deployments and manoeuvres depicted on this map are indicative only.

-  Inventory of Historic Battlefields boundary
-  Covenanter Movement
-  Royalist Movement

0 500 1,000  
Meters