


121



THE ANCIENT MONUMENTS AND
ARCHAEOLOGICAL AREAS ACT 1979

Entry in the Schedule of Monuments

1997

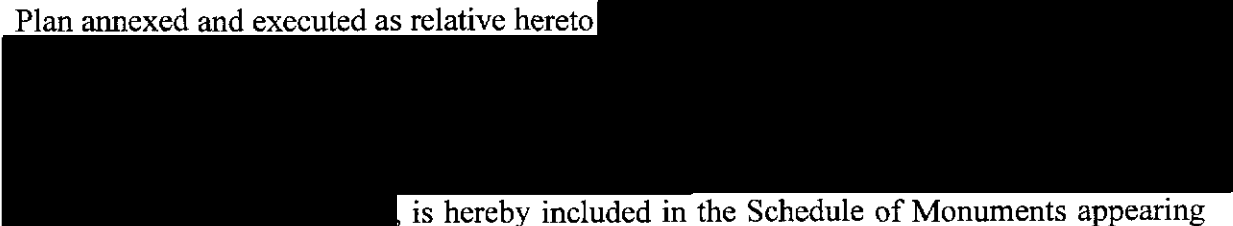
Re: The Monument known as
Urquhart Castle
in the Parish of Urquhart and Glenmoriston
and
County of Inverness

Search Sheet No: 6589

Solicitor
to the
Secretary of State
for Scotland
Victoria Quay
Edinburgh

THE ANCIENT MONUMENTS AND ARCHAEOLOGICAL AREAS ACT 1979
ENTRY IN THE SCHEDULE OF MONUMENTS

The monument known as Urquhart Castle comprises the remains of a complex Medieval castle on a promontory on the shore of Loch Ness. The area to be scheduled includes the entire peninsula and an area of loch running 10m out from the shore. On the landward side the N boundary of the area is defined by a line which runs 30m inland along the fence which starts at the shore approximately 170m NW of the tower house in the castle. The boundary line then runs due S for approximately 300m where it meets another fence line and runs E back to the shore. Excluded from this are those parts of the modern toilet buildings, sited in the ditch, which are above the present ground level. The area is irregular in shape measuring roughly 300m N-S by 170m. The monument, which lies in the Parish of Urquhart and Glenmoriston and the County of Inverness as shown outlined in red on the Plan annexed and executed as relative hereto



is hereby included in the Schedule of Monuments appearing to the Secretary of State for Scotland to be of national importance compiled and maintained by him under section 1(1) of the Ancient Monuments and Archaeological Areas Act 1979.


Given under the Seal of the Secretary of State for Scotland.



Assistant Secretary
Date 9 September 1997

Historic Scotland
Longmore House
Salisbury Place
EDINBURGH
EH9 1SH

Register on behalf of the Secretary of State for Scotland in the Register of the County of Inverness.



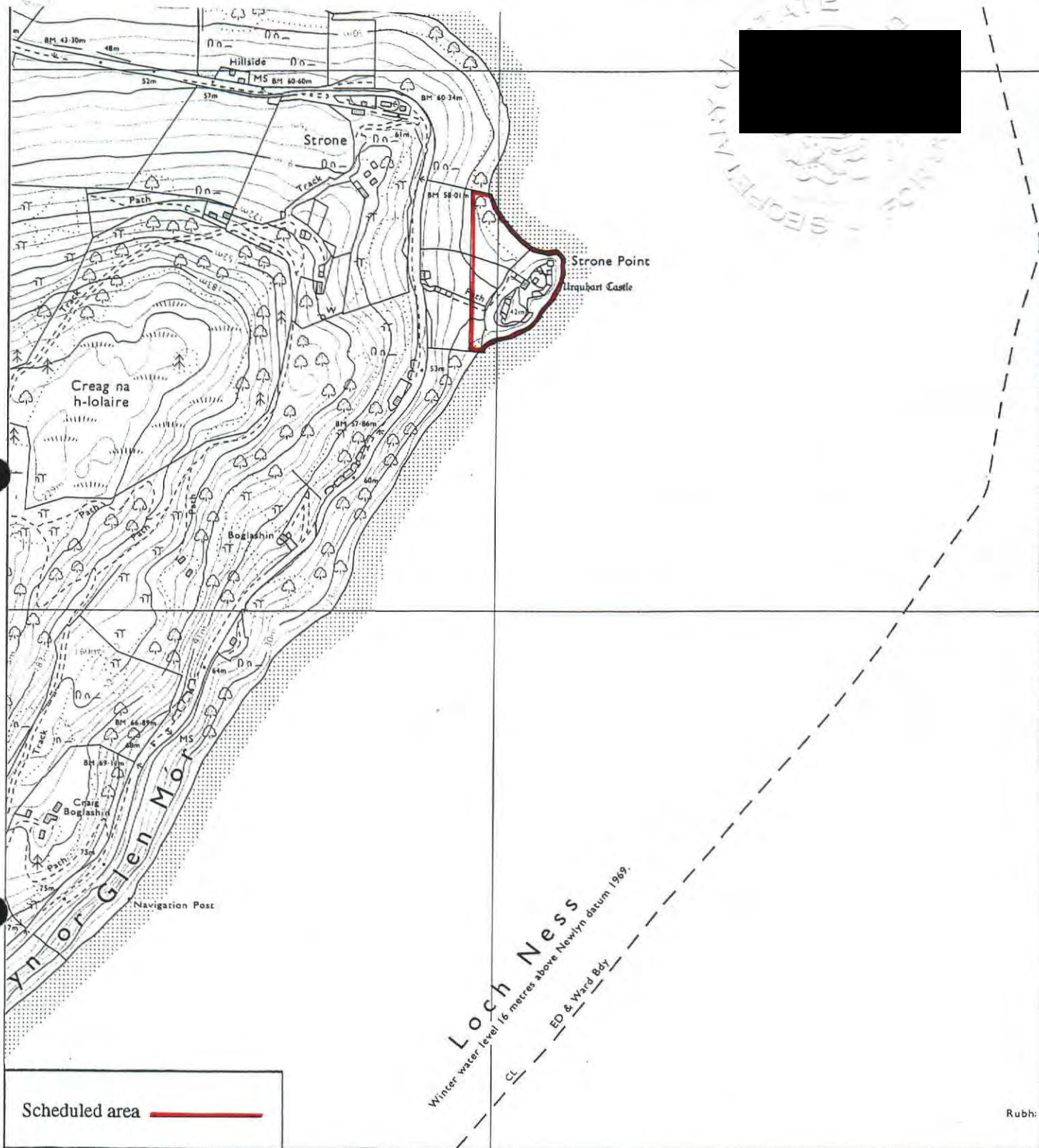
Solicitor, Edinburgh, Agent

REGISTERS OF SCOTLAND
GENERAL REGISTER OF SASINES
COUNTY OF INVERNESS
FICHE 48 FRAME 10
PRESENTED & RECORDED ON - 2 FEB 1998

MFA08071

INV 8 48

This is the plan referred to in the entry in the Schedule affecting Urquhart Castle, dated 9 September 1997 and is signed as relative thereto.



Urquhart Castle
Urquhart and Glenmoriston Parish

↑
N
 Sheet: NH52NW

Scale 1:10,000

© Crown copyright reserved