

THE ANCIENT MONUMENTS AND
ARCHAEOLOGICAL AREAS ACT 1979

Entry in the Schedule of Monuments

1994

9

19 AUG 1994	NO. 1029	FEE £22.00
-------------	----------	------------

43

Re: The Monument known as
Torrylin, chambered long
cairn 610m SW of

in the Parish of Kilmory and
County of Bute

Search Sheet No: 9

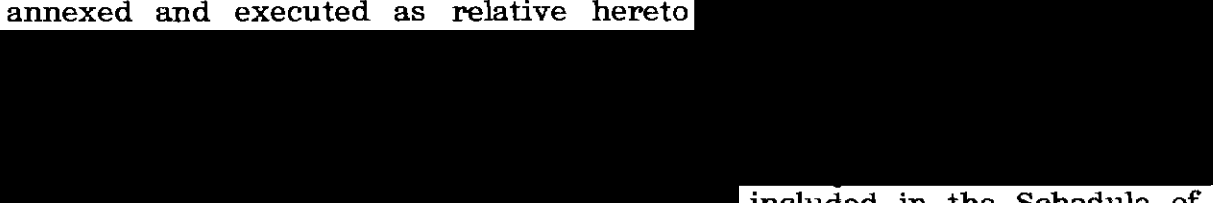
Solicitor
to the
Secretary of State
for Scotland
New St Andrew's House
Edinburgh

FRS 7333

205071

THE ANCIENT MONUMENTS AND ARCHAEOLOGICAL AREAS ACT 1979
ENTRY IN THE SCHEDULE OF MONUMENTS

The monument known as Torrylin, chambered long cairn 610m SW of
comprises a neolithic chambered long cairn of the Clyde Group which is
situated on the edge of a raised beach terrace to the E of the Torrylin
Water. The area to be scheduled measures up to 50m from NNW to SSE
by 40m transversely, to include the cairn and an area around in which
associated remains may survive. The monument, which lies in the Parish
of Kilmory and the County of Bute as shown outlined in red on the Plan
annexed and executed as relative hereto



included in the Schedule of
Monuments appearing to the Secretary of State for Scotland to be of
national importance compiled and maintained by him under section 1(1) of
the Ancient Monuments and Archaeological Areas Act 1979.


Given under the Seal of the Secretary of State for Scotland.



Assistant Secretary
Date 23 July 1994

Historic Scotland
20 Brandon Street
Edinburgh
EH3 5RA

Register on behalf of the Secretary of State for Scotland in the Register
of the County of Bute.

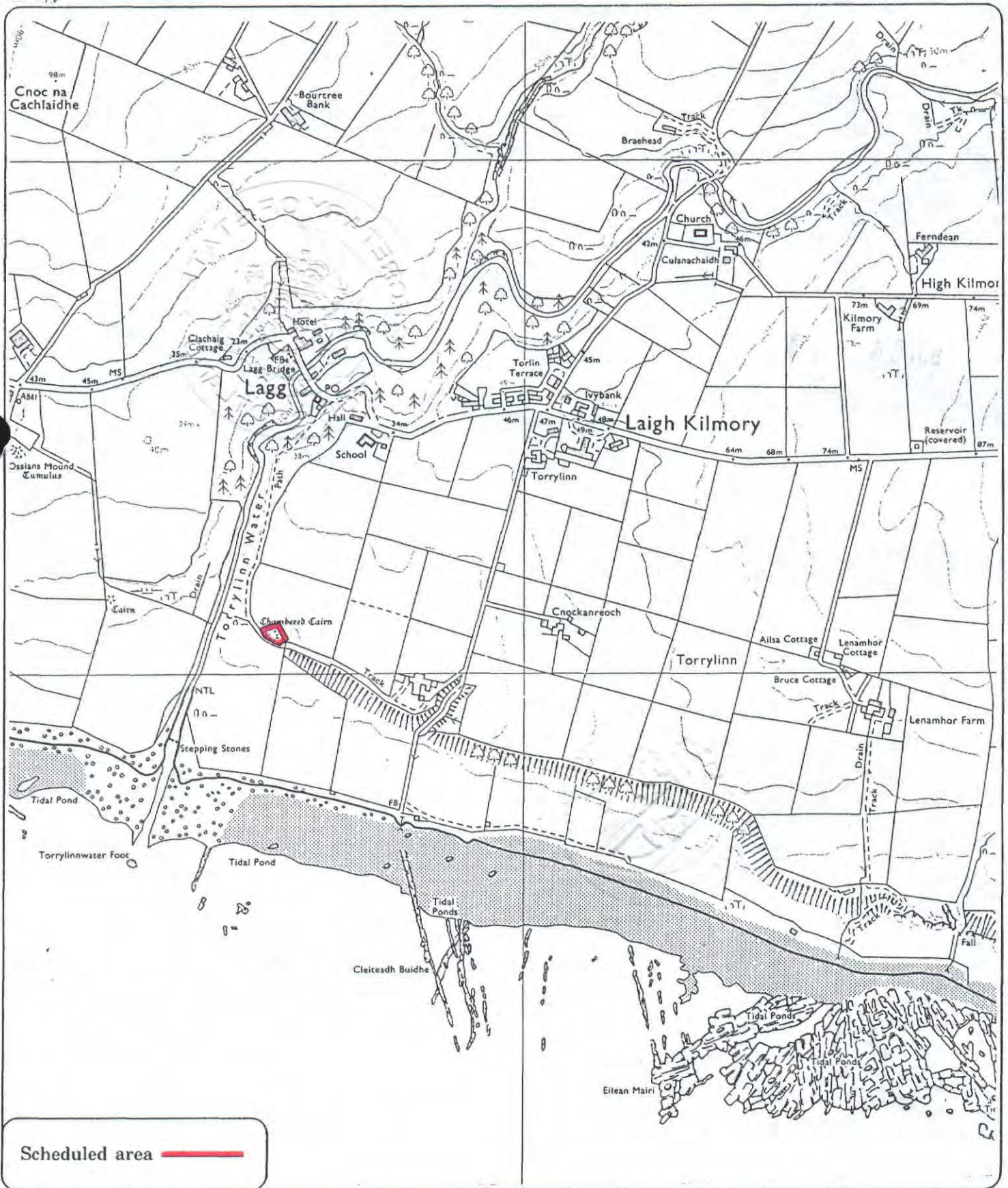

Solicitor, Edinburgh, Agent

BUT 94 . 71

20

EPE00549.SCH

REGISTERS OF SCOTLAND
GENERAL REGISTER OF SASINES
COUNTY OF BUTE
FICHE 71 FRAME 20
PRESENTED & RECORDED ON 19 AUG 1994



Scheduled area

Torrylin, chambered long cairn
 610m SW of
BUT 94 . 71
Kilmory Parish

N
 Sheet : NR 92 SE

Scale : 1/10,000

100 0 100 200 300 Metres
 500 0 500 1000 Feet

© Crown copyright reserved 22