


XMM

THE ANCIENT MONUMENTS AND  
ARCHAEOLOGICAL AREAS ACT 1979



Entry in the Schedule of Monuments

# 104  
1998

Re: The Monument known as  
Restenneth Priory

in the Parish of Forfar and  
County of Angus

Search Sheet No: 39431

Solicitor  
to the  
Secretary of State  
for Scotland  
Victoria Quay  
Edinburgh

THE ANCIENT MONUMENTS AND ARCHAEOLOGICAL AREAS ACT 1979  
ENTRY IN THE SCHEDULE OF MONUMENTS

The monument known as Restenneth Priory comprises a ruined medieval priory. The area to be scheduled encompasses the remains and an area around them in which traces of associated activity may be expected to survive. It is irregular in shape with maximum dimensions of 175m NNE-SSW by 135m NW-SE. Above-ground components of modern fences are excluded from the scheduling. The monument, which lies in the Parish of Forfar and the County of Angus as shown outlined in red on the Plan annexed and executed as relative hereto



included in the Schedule of Monuments appearing to the Secretary of State for Scotland to be of national importance compiled and maintained by him under section 1(1) of the Ancient Monuments and Archaeological Areas Act 1979.

Given under the Seal of the Secretary of State for Scotland.



Assistant Secretary  
Date 23 February 1998

Historic Scotland  
Longmore House  
Salisbury Place  
EDINBURGH  
EH9 1SH


Register on behalf of the Secretary of State for Scotland in the Register of the County of Angus.

  
Solicitor, Edinburgh, Agent

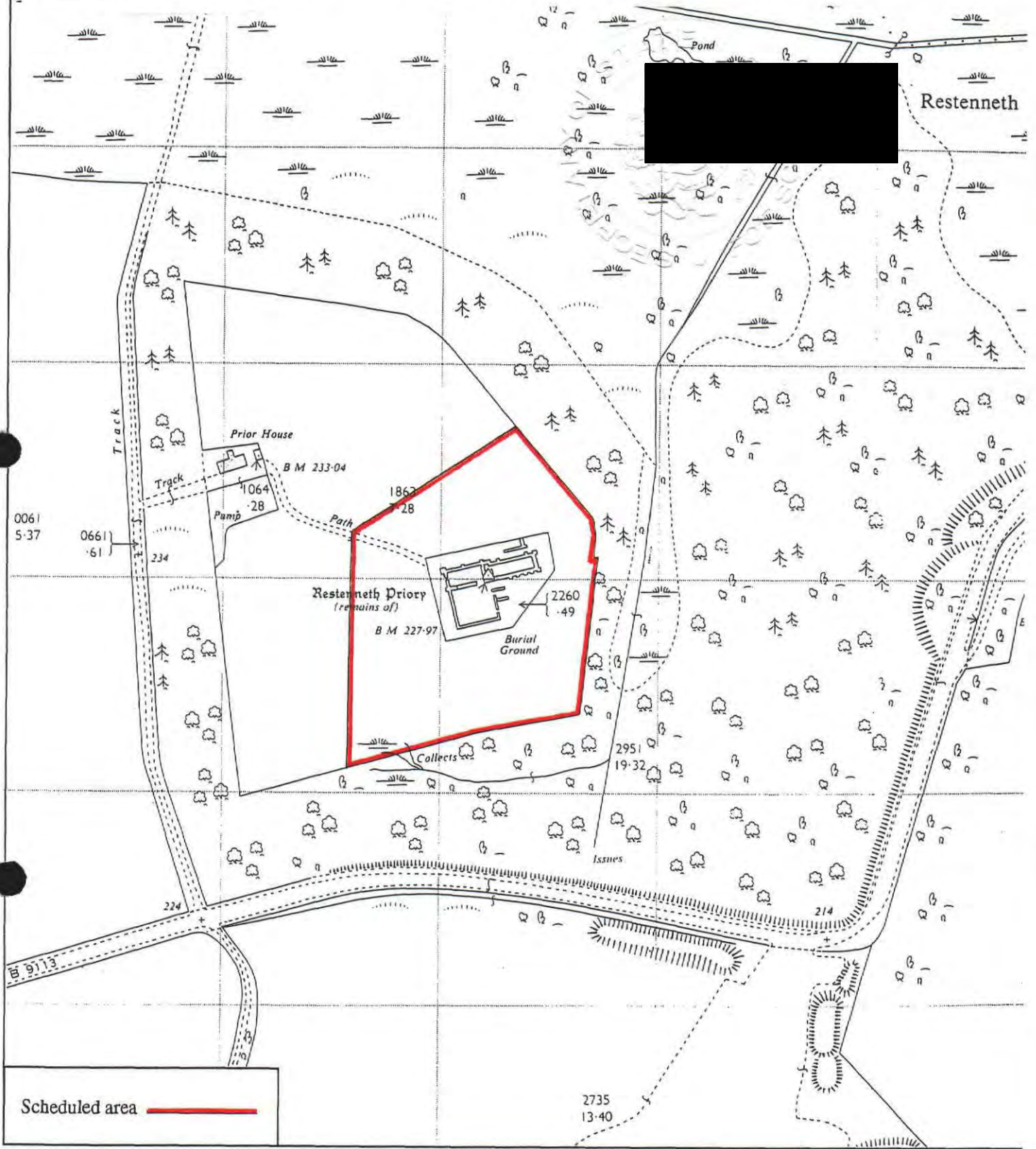
MFA00677

ANG 98 511

REGISTERS OF SCOTLAND  
GENERAL REGISTER OF SASINES  
COUNTY OF ANGUS  
FICHE 511 FRAME 24  
PRESENTED & RECORDED ON - 8 JUN 1998



This is the plan referred to in the entry in the Schedule affecting Restenneth Priory, dated 23 February 1998 and is signed as relative thereto.



Scheduled area

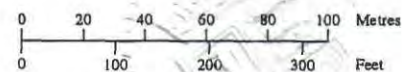
Restenneth Priory

Forfar Parish



Sheet: NO4851

Scale 1:2500



© Crown copyright reserved

ANG 98 511

25