


THE ANCIENT MONUMENTS AND  
ARCHAEOLOGICAL AREAS ACT 1979



Entry in the Schedule of Monuments

1997

Re: The Monument known as  
Maybole Collegiate Church

in the Parish of Maybole and  
County of Ayr

3

Search Sheet No: 845

DOUBLE COUNTY

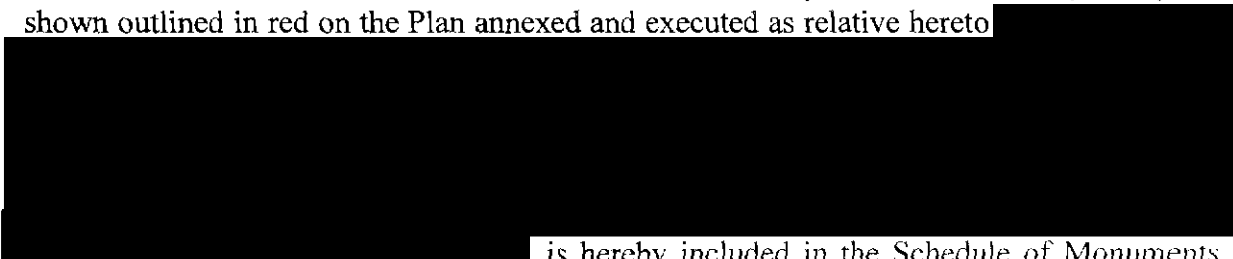
Solicitor  
to the  
Secretary of State  
for Scotland  
Victoria Quay  
Edinburgh

MDO07942

AYR: LIB: 138: 4-5  
WGN: LIB: 17: 2

THE ANCIENT MONUMENTS AND ARCHAEOLOGICAL AREAS ACT 1979  
ENTRY IN THE SCHEDULE OF MONUMENTS

The monument known as Maybole Collegiate Church comprises the remains of the collegiate church of St Mary, founded within a pre-existing chapel in 1382. The area to be scheduled is irregular in shape, measuring a maximum of 65m E-W by 25m N-S, and includes the church, the present walled enclosure, and a further area to the S and E into which burial is likely to have extended, as defined by the edges of pavements and property boundaries. The monument, which lies in the Parish of Maybole and the County of Ayr as shown outlined in red on the Plan annexed and executed as relative hereto



is hereby included in the Schedule of Monuments appearing to the Secretary of State for Scotland to be of national importance compiled and maintained by him under section 1(1) of the Ancient Monuments and Archaeological Areas Act 1979.

Given under the Seal of the Secretary of State for Scotland.



Assistant Secretary  
Date 15 May 1997

Historic Scotland  
Longmore House  
Salisbury Place  
Edinburgh  
EH9 1SH

Register on behalf of the Secretary of State for Scotland in the Register of the Counties of Ayr and Wigtown.



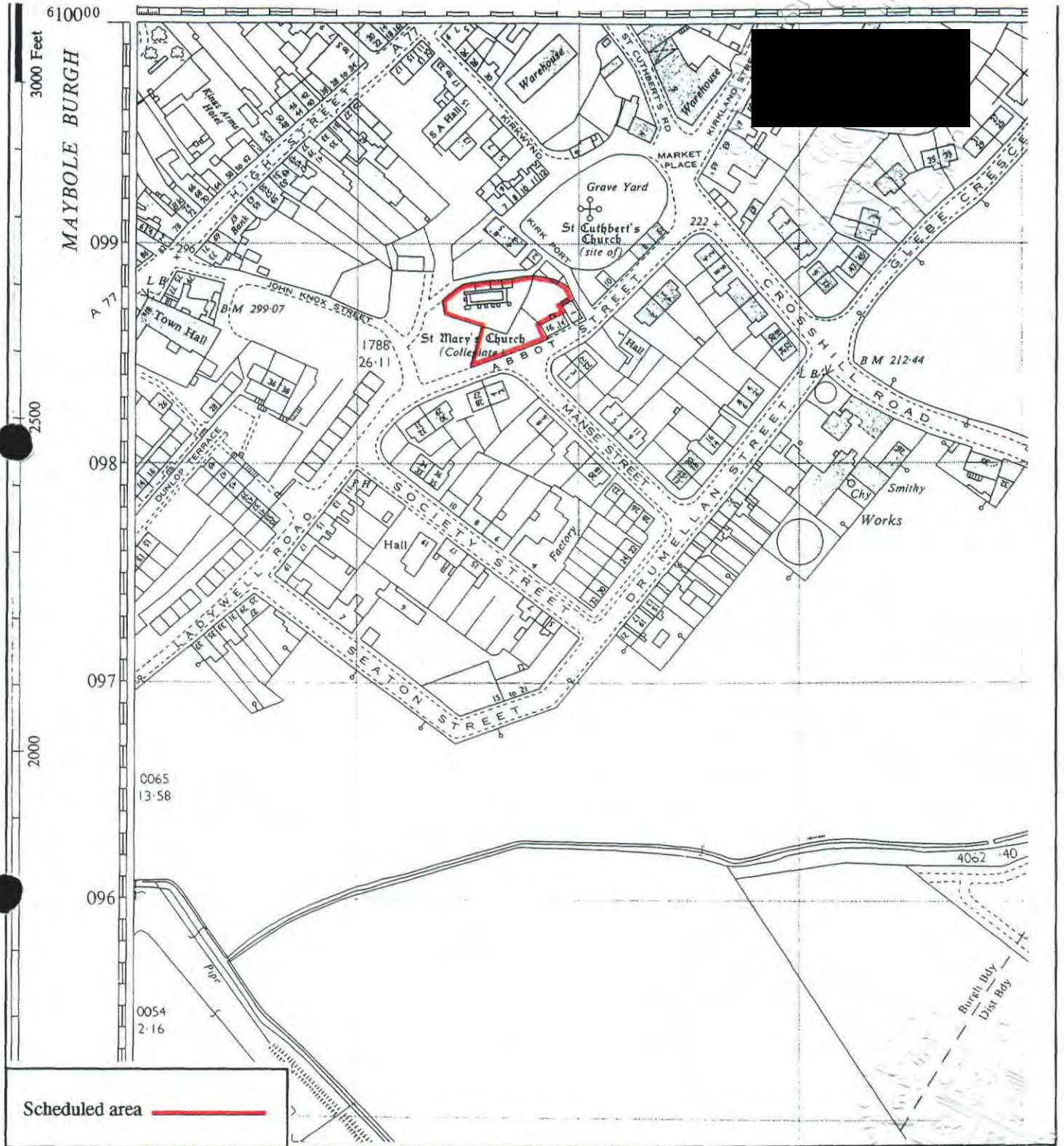
Solicitor, Edinburgh, Agent

MDO08042

AYR 99 138

C.L  
REGISTERS OF SCOTLAND  
GENERAL REGISTER OF SASINES  
COUNTY OF AYR  
FICHE 138 FRAME 4  
PRESENTED & RECORDED ON 7 MAY 1999  
and by men in the county of Wigtown

This is the plan referred to in the entry in the Schedule affecting Maybole Collegiate Church, dated 15 May 1997 and is signed as relative thereto.



**Maybole Collegiate Church**

**Maybole Parish**

Sheet: NS 3009

**Scale 1:2500**

© Crown copyright reserved