


APG

THE ANCIENT MONUMENTS AND
ARCHAEOLOGICAL AREAS ACT 1979



Entry in the Schedule of Monuments

2000

Re: The Monument known as
Keills Cross, cross and church 200m ENE of
Keillmore

in the Parish of North Knapdale and
County of Argyll

Search Sheet No: 19886

Office of the Solicitor
to the
Scottish Executive
Victoria Quay
Edinburgh

MFA09705

THE ANCIENT MONUMENTS AND ARCHAEOLOGICAL AREAS ACT 1979
ENTRY IN THE SCHEDULE OF MONUMENTS

The monument known as Keills Cross, cross and church 200m ENE of Keillmore comprises an Early-Christian cross, the church of St Cormac, a large number of grave stones and the traces of a substantial settlement around them. The area to be scheduled includes all the above elements. It is defined to the SE by the edge of the road to Keills Port, to the SW by a line running ESE-WNW 10m out from the drystone cultivation enclosure, to the NW by a line running SSW-NNE 20m out from the wall of the burial ground and to the NE by a line defined by the drystone dyke approximately 40m NE of the burial ground. The area measures approximately 170m from its northernmost to its southernmost points, by 150m from its easternmost to its westernmost points. The monument, which lies in the Parish of North Knapdale and the County of Argyll as shown outlined in red on the Plan annexed and executed as relative hereto and which forms part of

[REDACTED] is hereby included in the Schedule of Monuments appearing to the Scottish Ministers to be of national importance compiled and maintained by them under section 1(1) of the Ancient Monuments and Archaeological Areas Act 1979.

Subscribed by Frank James Lawrie, Director of Heritage Policy with Historic Scotland, being an officer of the Scottish Ministers at Edinburgh on the 15th day of March Two thousand, before this witness Lesley Macdonald, of Longmore House, Salisbury Place, Edinburgh.

[REDACTED] Witness

[REDACTED] Director of Heritage Policy

Register on behalf of the Scottish Ministers in the Register of the County of Argyll.

[REDACTED]
Solicitor, Edinburgh, Agent
HISTORIC SCOTLAND

MFA09805

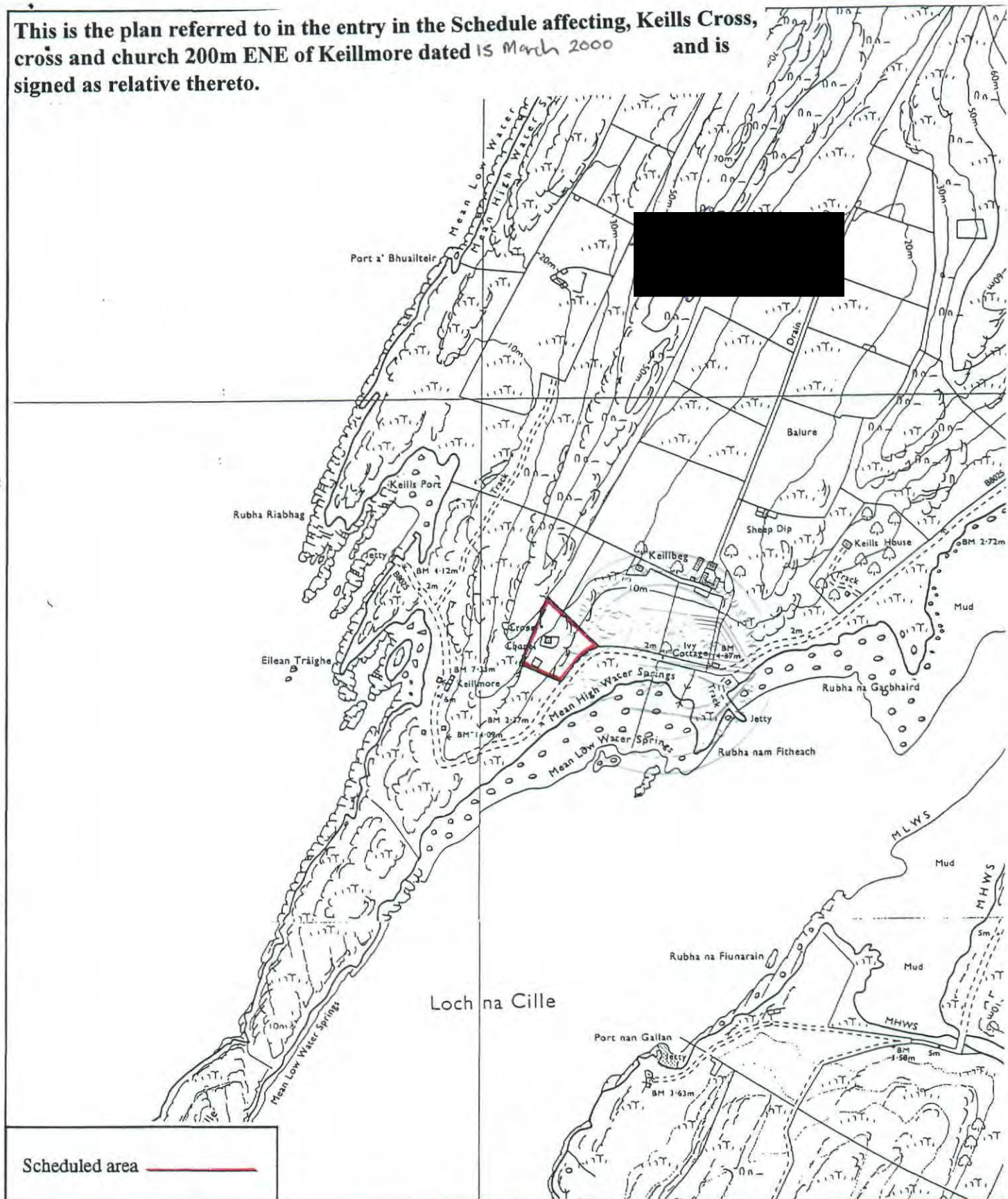
REGISTERS OF SCOTLAND
GENERAL REGISTER OF SASINES
COUNTY OF ARGYLL
FICHE 127 FRAME 36
PRESENTED & RECORDED ON

17 MAY 2000

ARG 00127

36

This is the plan referred to in the entry in the Schedule affecting, Keills Cross, cross and church 200m ENE of Keillmore dated 15 March 2000 and is signed as relative thereto.



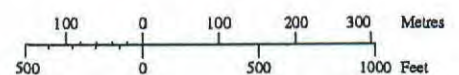
**Keills Cross, cross and church
200m ENE of Keillmore**

North Knapdale Parish



Sheet: NR68SE

Scale 1:10,000



© Crown copyright reserved

Tactica Solutions Cartographic Centre B11755

ARG 00127

37