

THE ANCIENT MONUMENTS AND
ARCHAEOLOGICAL AREAS ACT 1979

Entry in the Schedule of Monuments

1994

Re: The Monument known as
Dumbarton Castle


in the Parish of Dumbarton and
County of Dunbarton

Search Sheet No:


Solicitor
to the
Secretary of State
for Scotland
New St Andrew's House
Edinburgh

THE ANCIENT MONUMENTS AND ARCHAEOLOGICAL AREAS ACT 1979
ENTRY IN THE SCHEDULE OF MONUMENTS

The monument known as Dumbarton Castle comprises a volcanic plug of basalt on which are the remains of a) a Dark-Age fort, b) a medieval castle, and c) a Georgian garrison. The area to be scheduled is irregular on plan, consisting of the volcanic basalt plug with all its surviving buildings, walls, fences, stairs and paths, and measures 250m E-W by 260m N-S. The monument, which lies in the Parish of Dumbarton and the County of Dunbarton as shown outlined in red on the Plan annexed and executed as relative hereto is hereby included in the Schedule of Monuments appearing

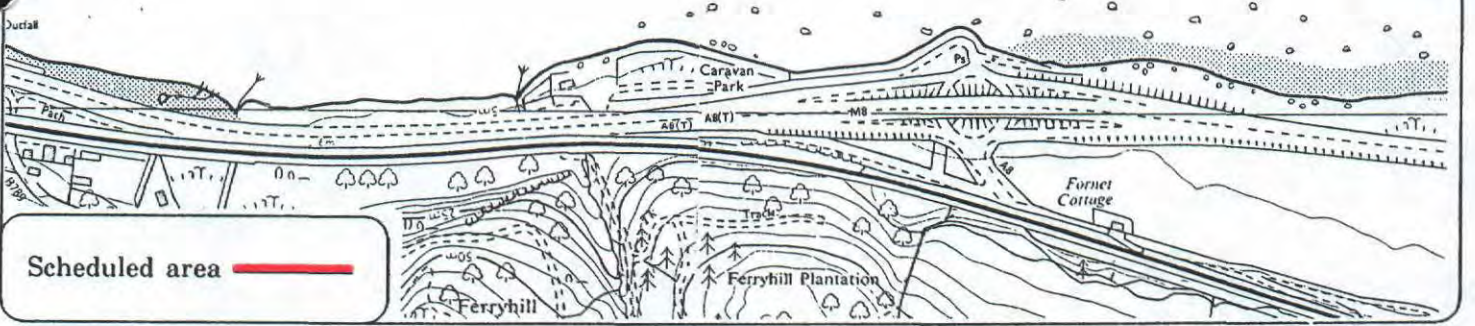
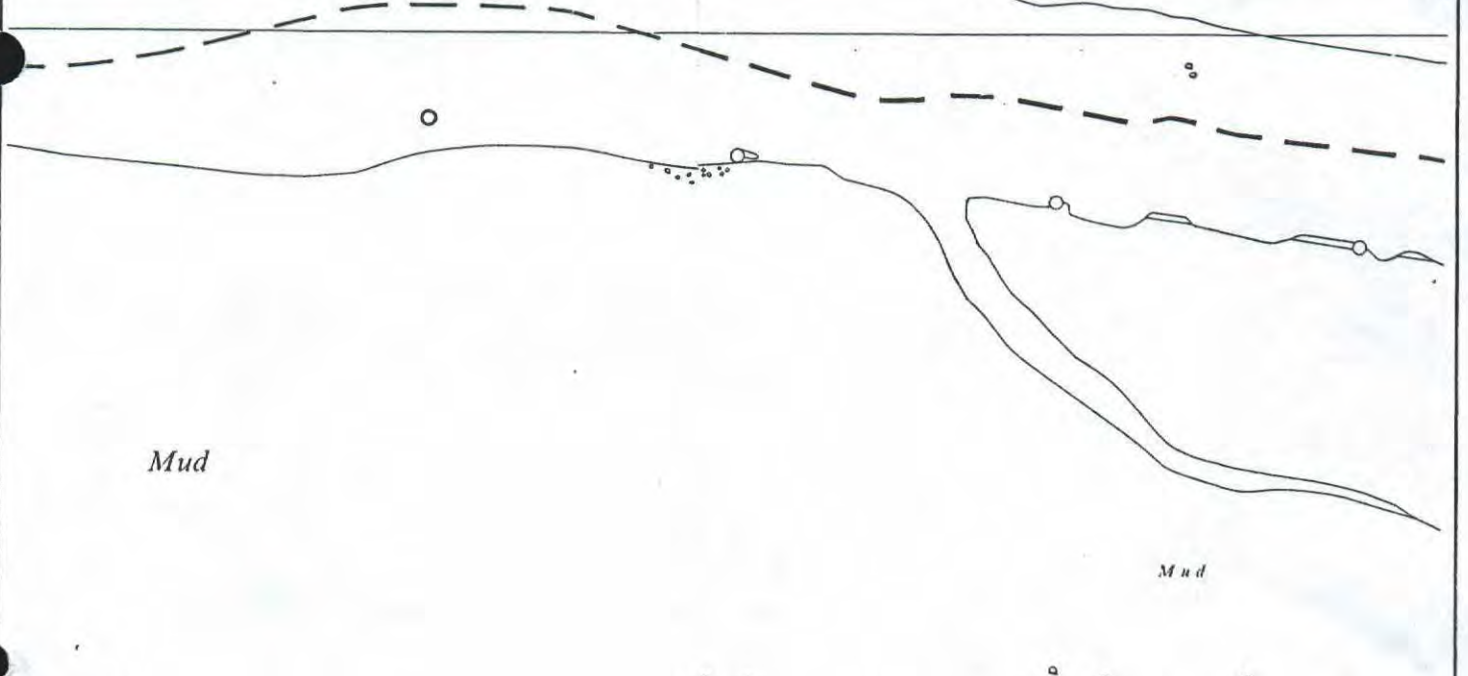
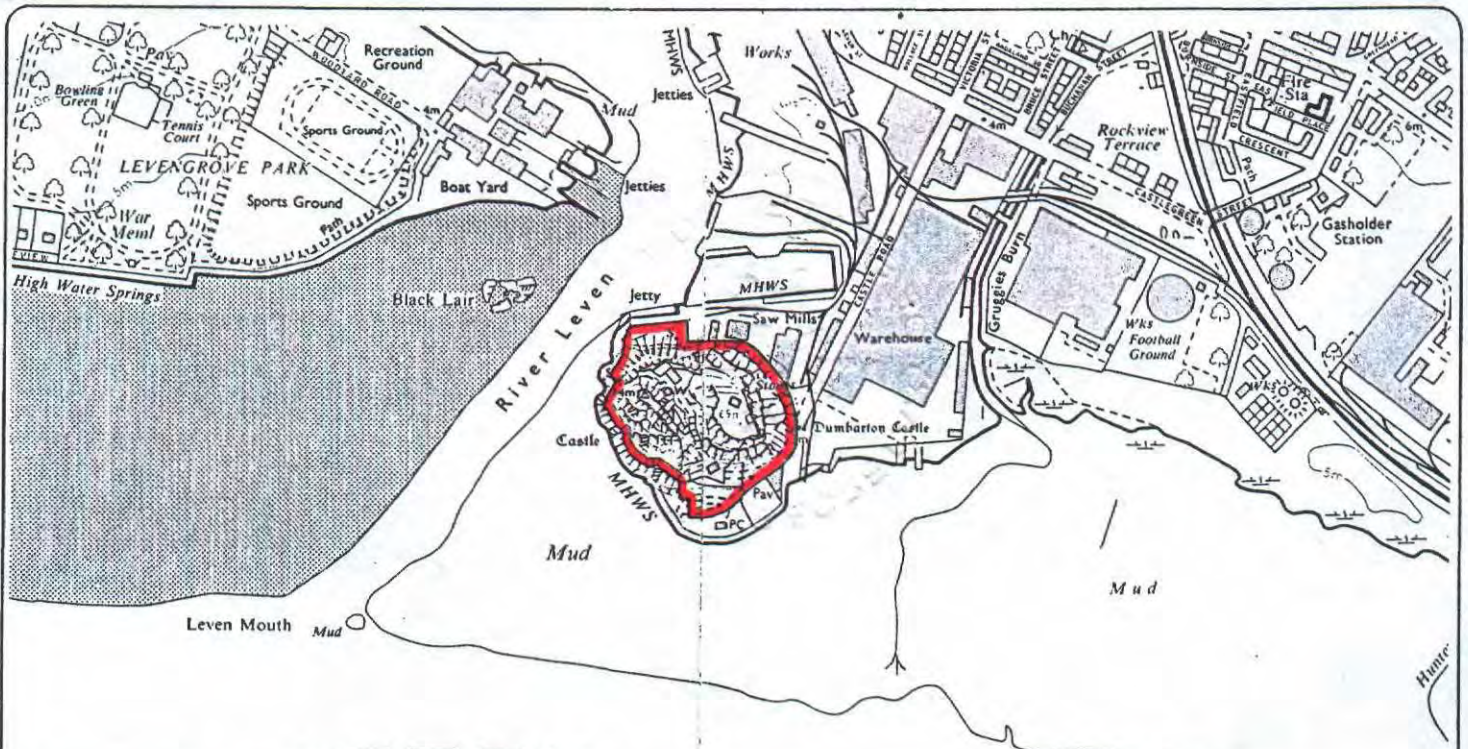


Given under the Seal of the Secretary of State for Scotland.



Assistant Secretary
Date 25 APRIL 1994

Historic Scotland
20 Brandon Street
Edinburgh
EH3 5RA



Scheduled area ——

Dumbarton Castle

Dumbarton Parish

Sheet : NS 37 SE
& NS 47 SW

Scale : 1/10,000

© Crown copyright reserved