



THE ANCIENT MONUMENTS AND ARCHAEOLOGICAL AREAS ACT 1979 11741
ENTRY IN THE SCHEDULE OF MONUMENTS

The monument known as Slagachorrie, dun 835m NW of comprises a small Iron-Age dun situated on top of a small rocky knoll, on a sloping hillside 750m ENE of the large fort at Castle Findlay. The dun measures 20m from NE to SW, and 14m from NW to SE, and occupies most of the flat summit of the knoll. Several base stones of the outer wall face survive in place in the NE and SE, with some rubble wall-fill exposed in the NW. Turf covered banks indicate the line of the walls elsewhere. An Ordnance Survey trig point is built in with the dun. The area to be scheduled is an irregular polygon on plan, to include the remains described and an area around on which evidence relating to the dun's construction and use is likely to survive. The monument, which lies in the Parish of Nairn and the County of Nairn as shown outlined in red on the Plan annexed and executed as relative hereto

 hereby included in the Schedule of Monuments appearing to the Scottish Ministers to be of national importance compiled and maintained by them under section 1(1) of the Ancient Monuments and Archaeological Areas Act 1979.

Subscribed by Malcolm Cooper, Chief Inspector with Historic Scotland, being an officer of the Scottish Ministers at Edinburgh on the 4 day of May Two thousand and eight, before this witness Victoria Ball, of Longmore House, Salisbury Place, Edinburgh.

 Chief Inspector

LD00199.Sch

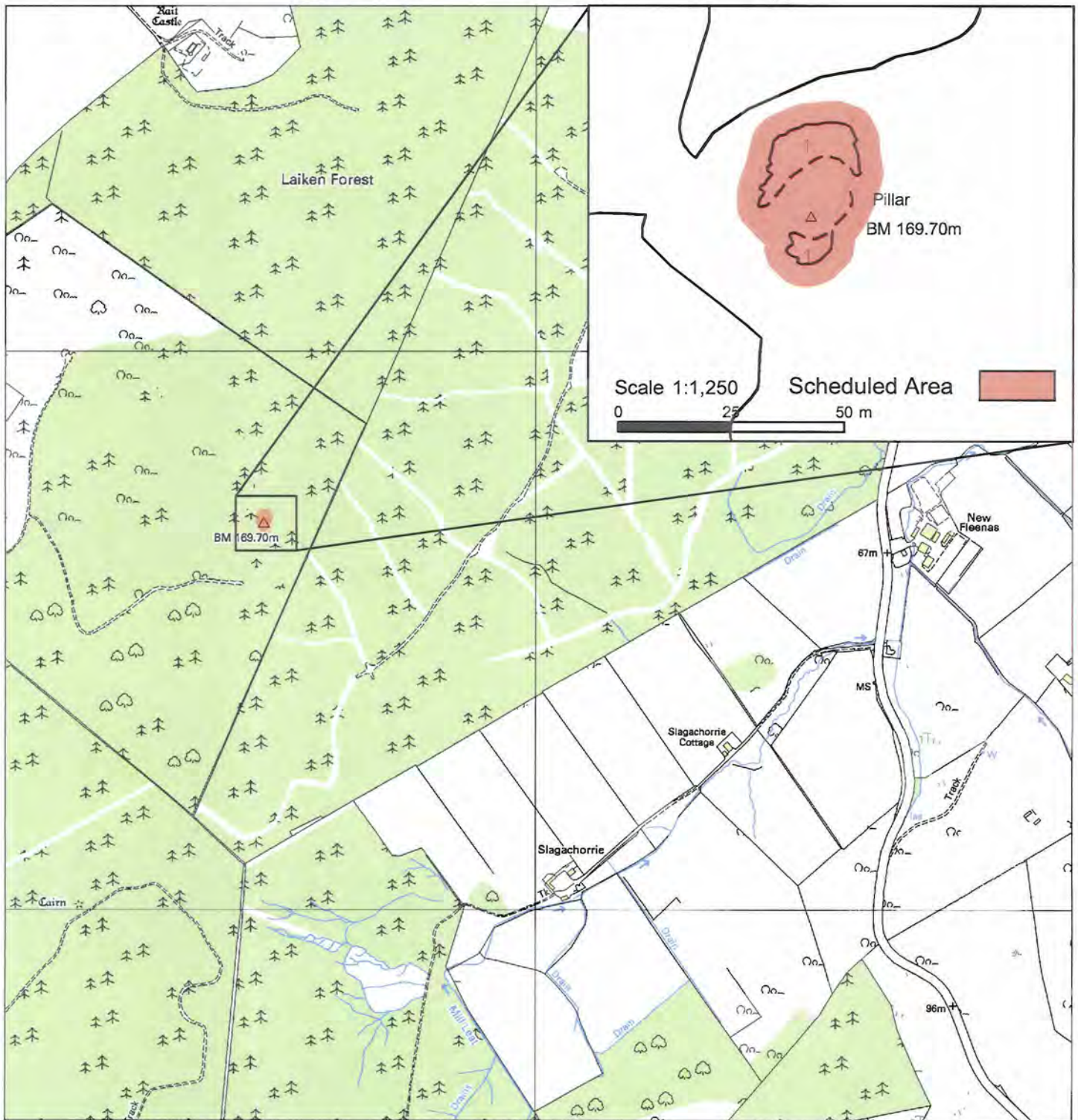
REGISTERS OF SCOTLAND
GENERAL REGISTER OF SASINES
COUNTY OF NAIRN
YEAR 2008
YEARLY RUNNING NUMBER
PRESENTED AND RECORDED ON

103

04 APR 2008

This is the plan referred to in the entry in the Schedule aff
Slagachorrie, dun 835m NW of

dated: 4 / 3 / 07 and is signed as relative thereto.



Index No: 11741

Slagachorrie, dun 835m NW of

Nairn Parish



Representation of the
Scheduled Area




Mapsheet(s):
NH85SE

Scale: 1:10,000

0 100 200 300 400 500 Metres

This map is reproduced from Ordnance Survey material with the permission of Ordnance Survey on behalf of the Controller of Her Majesty's Stationery Office © Crown copyright. Unauthorised reproduction infringes Crown copyright and may lead to prosecution or civil proceedings. Historic Scotland Licence No. 100017509 [2006].



NRA

3

THE ANCIENT MONUMENTS AND
ARCHAEOLOGICAL AREAS ACT 1979

Entry in the Schedule of Monuments

2008

Re: The Monument known as
Slagachorrie, dun 835m NW of

in the Parish of Nairn and
County of Nairn

Search Sheet No: 82

Historic Scotland
Longmore House
Salisbury Place
Edinburgh

SC2237579702

LD00200.Sch